






LEGEND

-  = Project Study Area
-  = Preliminary Alternative Corridors
-  = Section 4(f) Public Parks / Recreation Areas
-  = Section 6(f) Public Parks / Recreation Areas
-  = Public Greenspace *
-  = Other Greenspace (Private)

* require additional study relative to Section 4(f) eligibility

0 500 1,000 2,000 FEET

March 2012



Feasibility Study
Eastern Corridor Multi-Modal Projects
Segment II-III; Relocated SR 32
HAM/CLE-32F-2.50/0.00; PID 86462

Figure 14
Public Parks and Greenspaces