

Appendix A

Figures

Cultural Resources Map	Figures 1A-1AE
Columbia-Tusculum Historic District	Figure 2
Station Location Index	Figure 3
1891 Sanborn Fire Insurance Map Volume 2 (west to east)	Figures 4-10
1891 Sanborn Fire Insurance Map Volume 6 (west to east)	Figures 11-13
1904 Sanborn Fire Insurance Map Volume 7 (west to east)	Figure 14-27
1917 Sanborn Fire Insurance Map Volume 7 (west to east)	Figure 28-34
June 1904- April 1950; Sanborn Fire Insurance Map Volume 7, 1950	Figure 35-36
City of Cincinnati Topographic Survey of 1912	Figure 37-38
1867 Atlas of Cincinnati and Hamilton County	Figure 39
1847 Wall Map Hamilton County	Figure 40
1869 Atlas Map	Figure 41

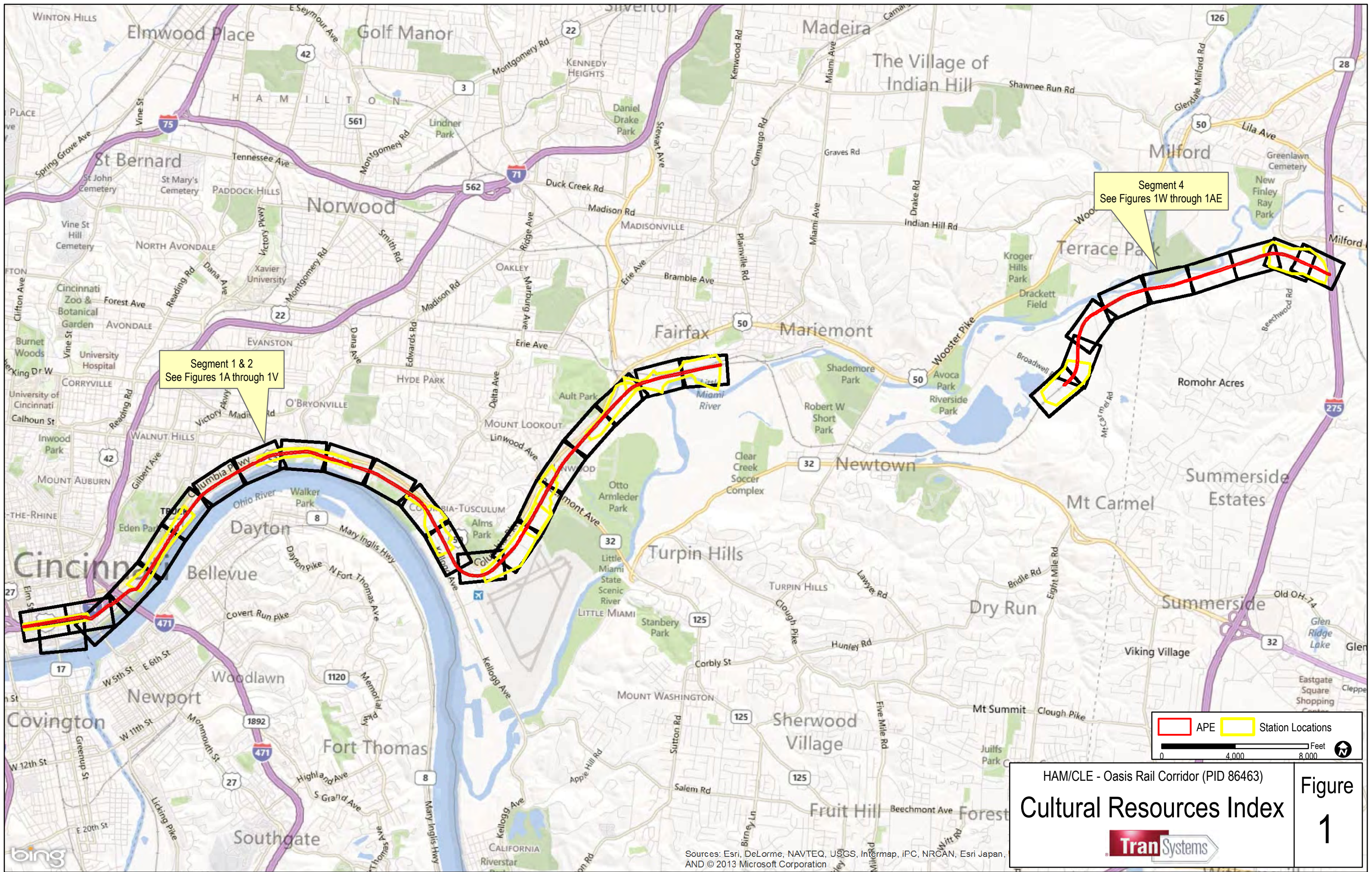
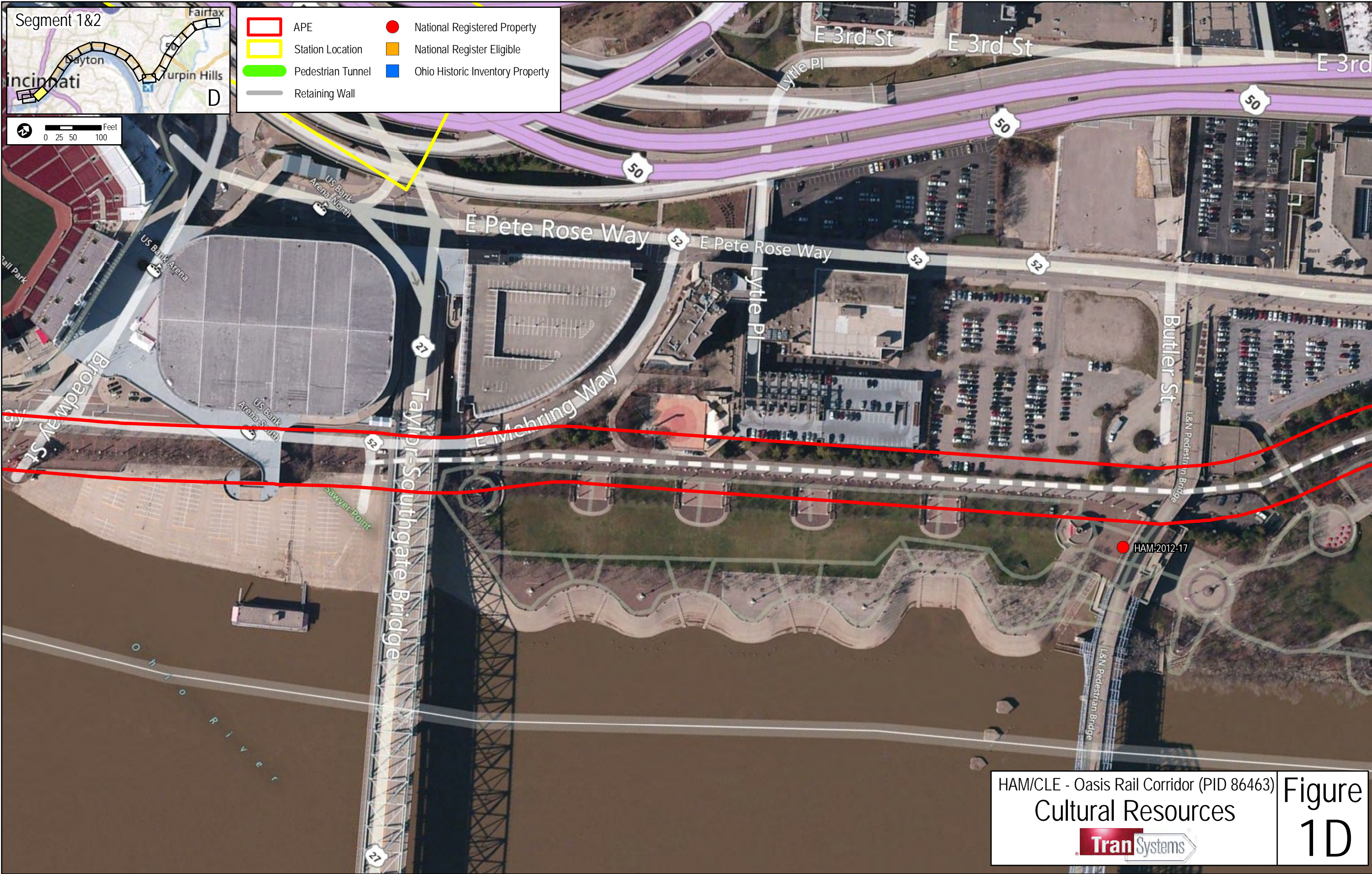
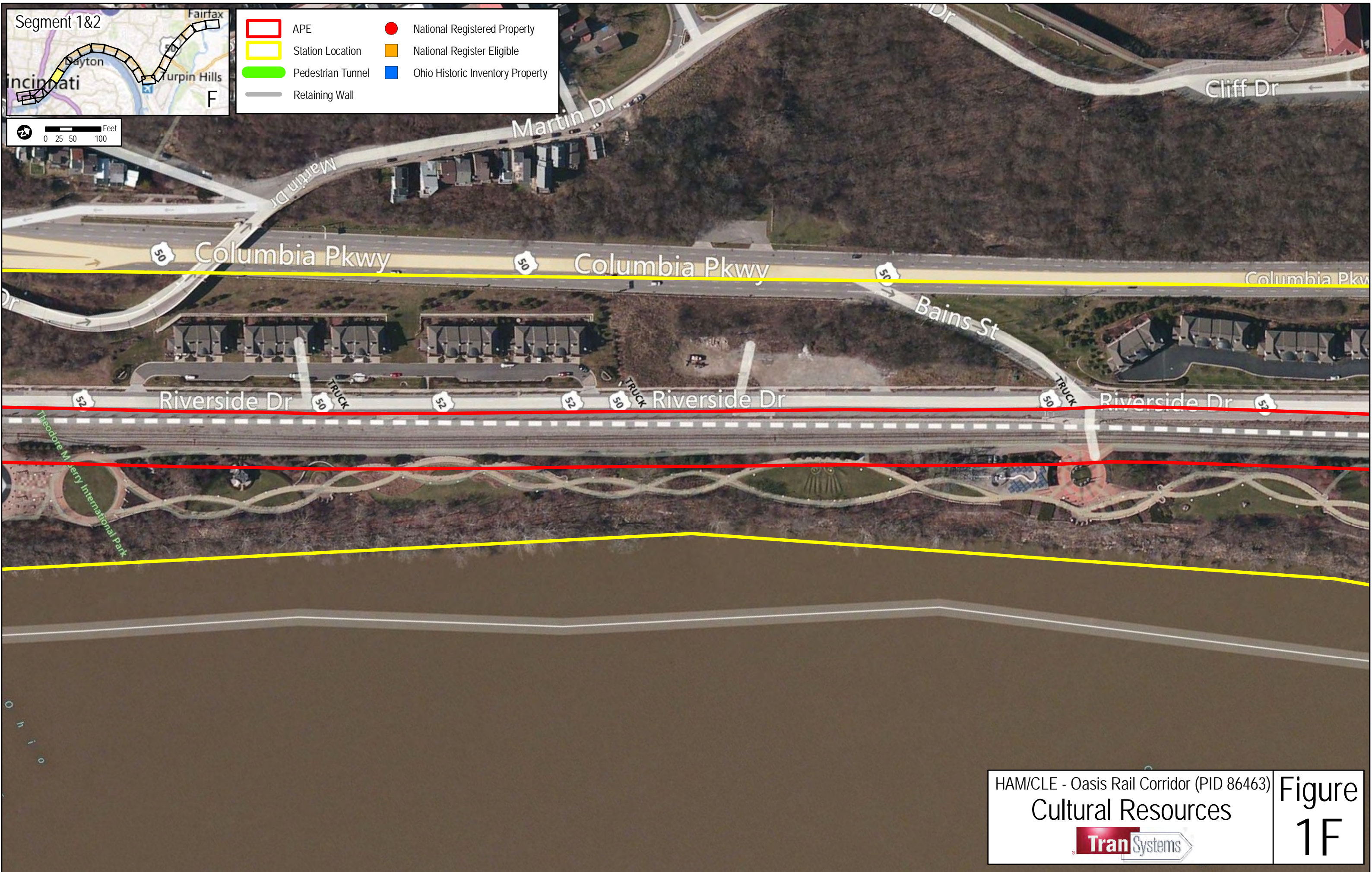


Figure
1

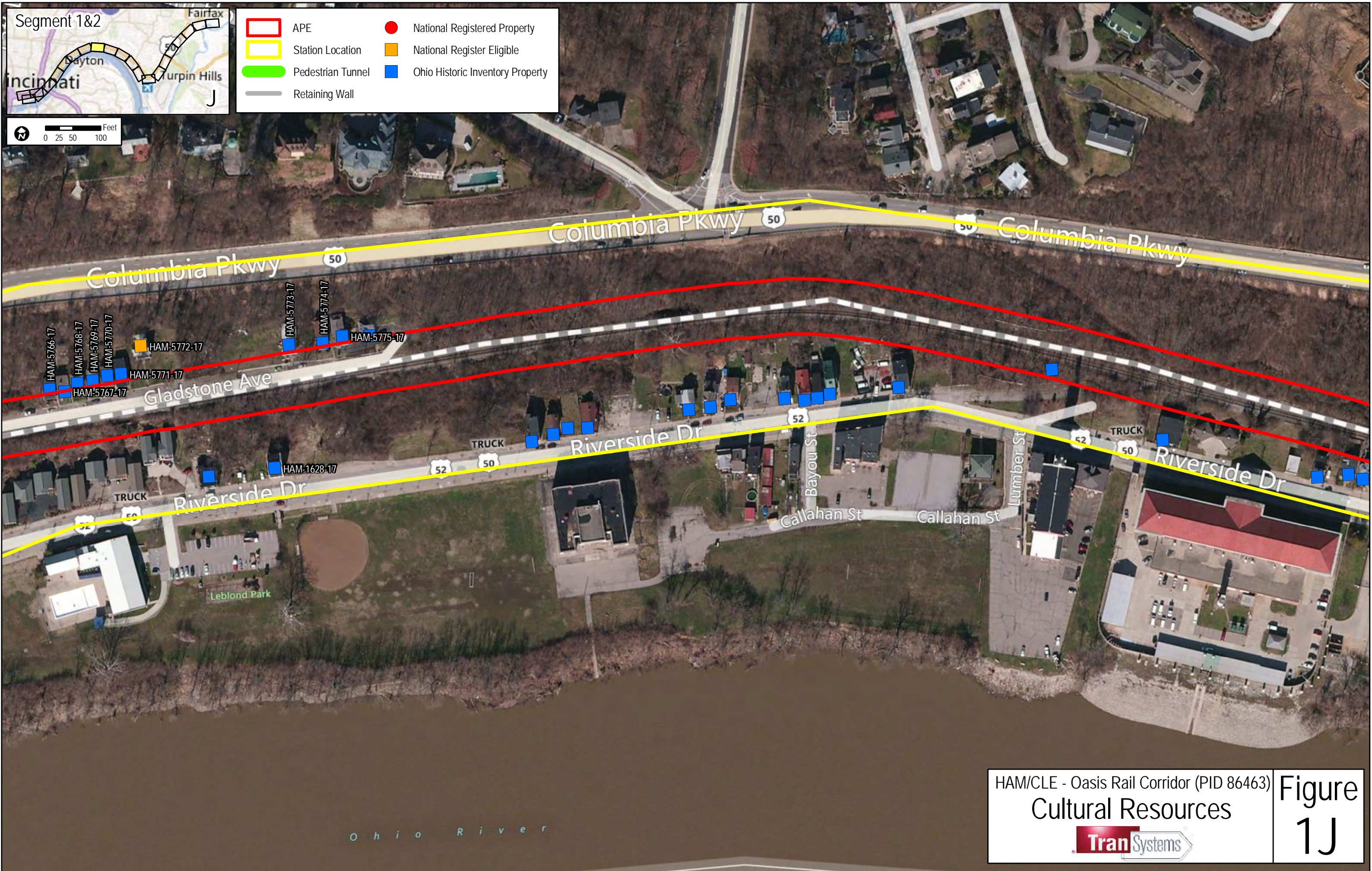










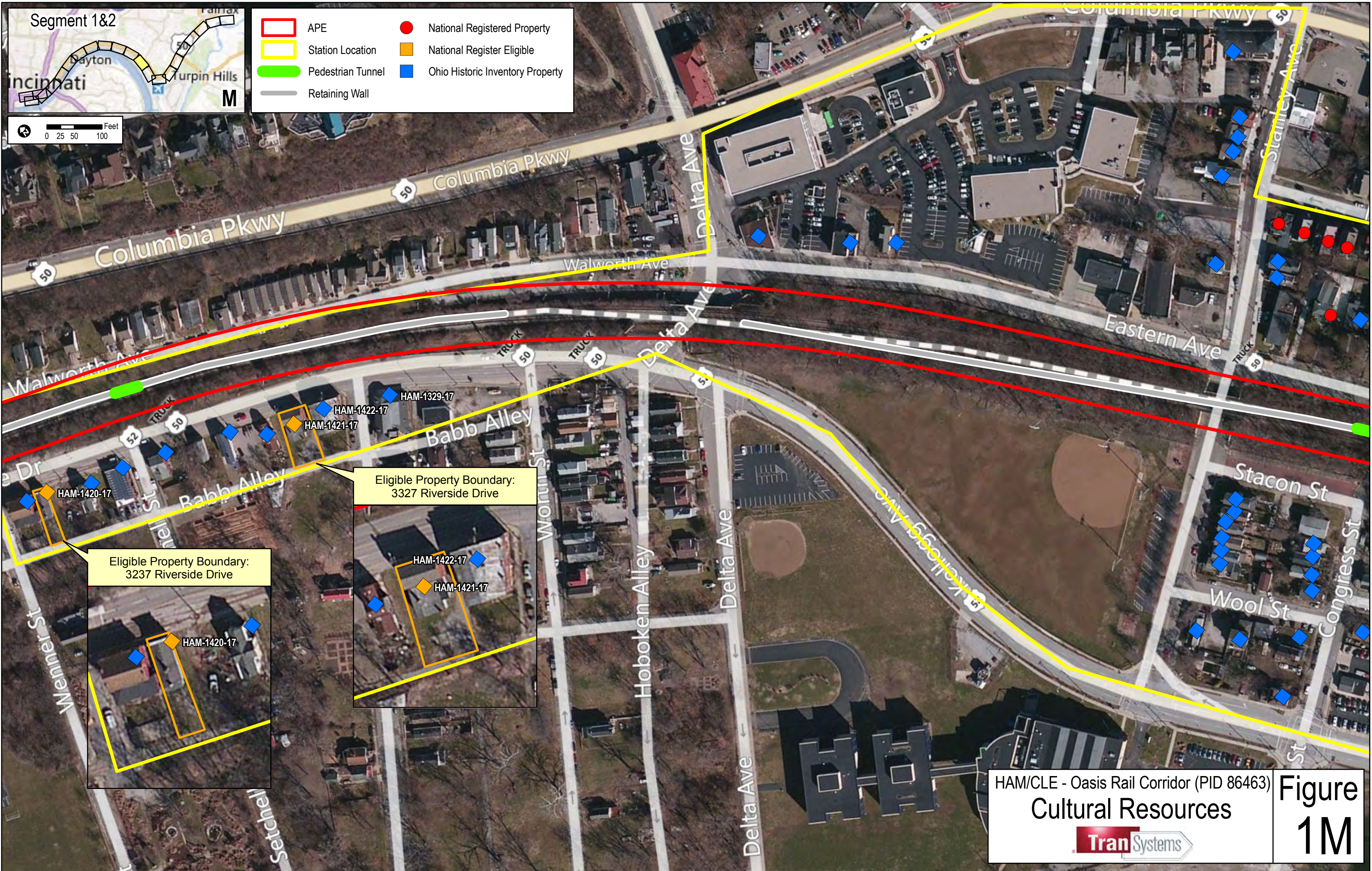


HAM/CLE - Oasis Rail Corridor (PID 86463)
Cultural Resources











HAM/CLE - Oasis Rail Corridor (PID 86463)
Cultural Resources



Figure
1N



HAM/CLE - Oasis Rail Corridor (PID 86463)

Cultural Resources



Figure
1P

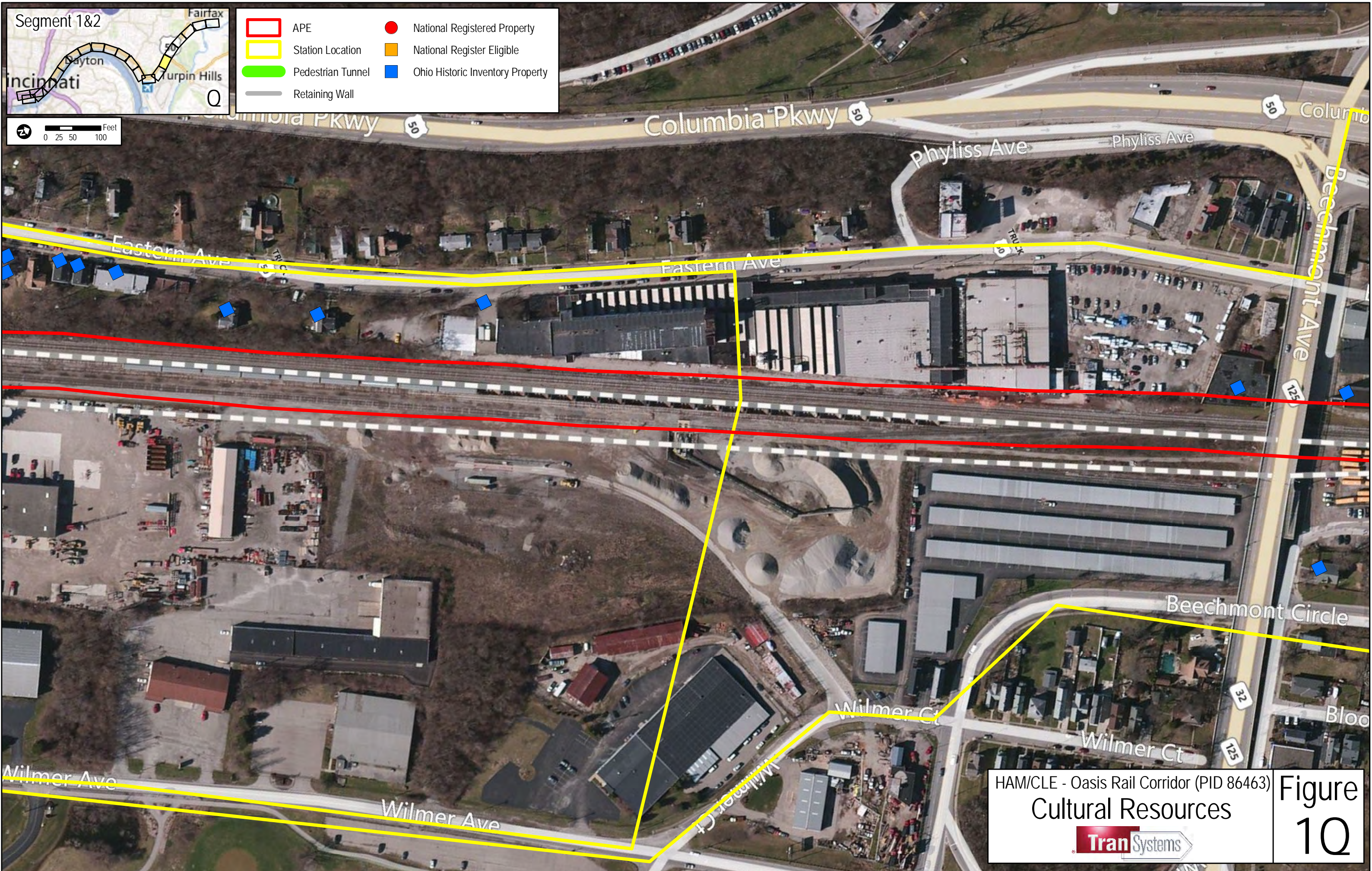
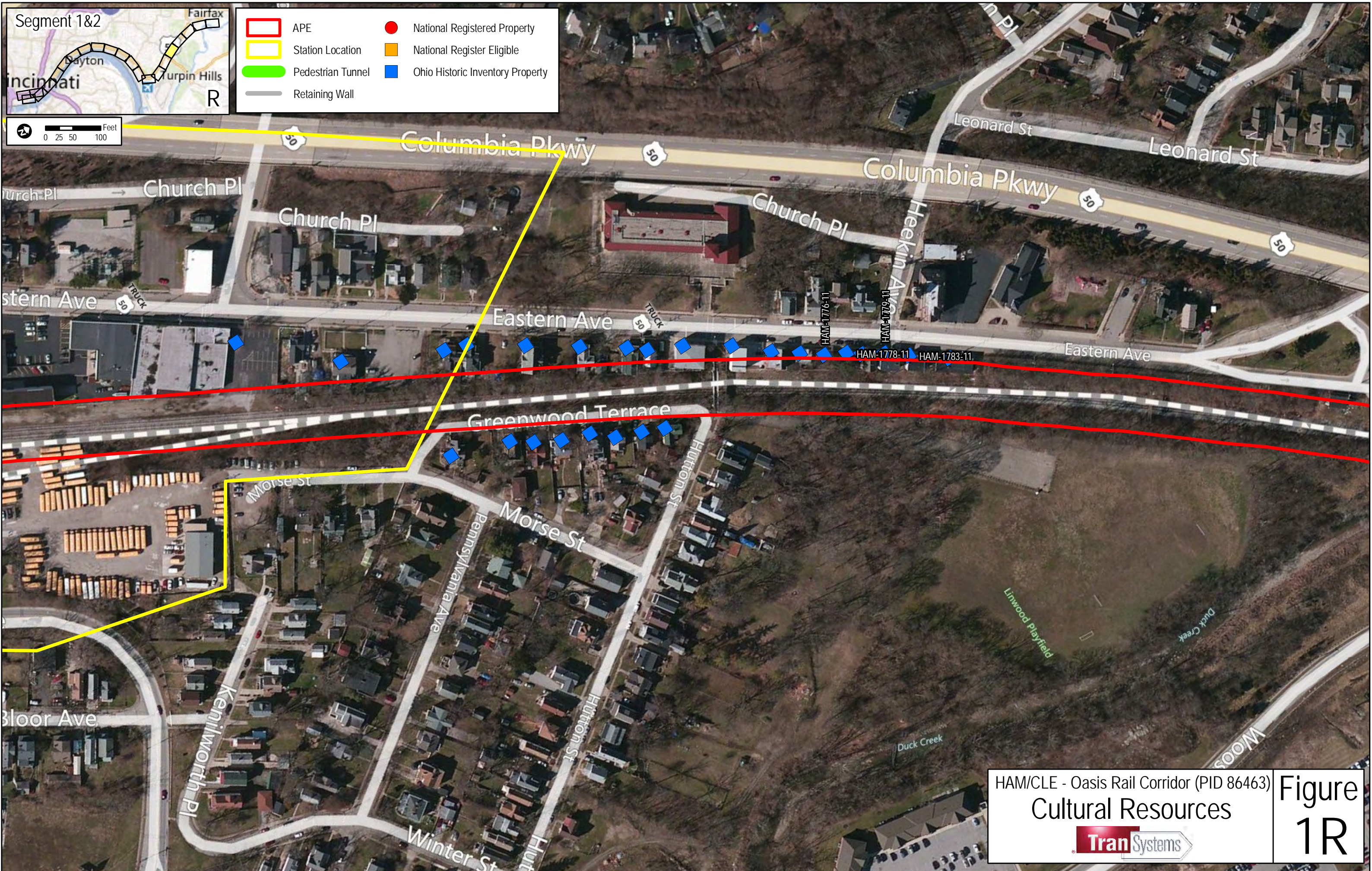
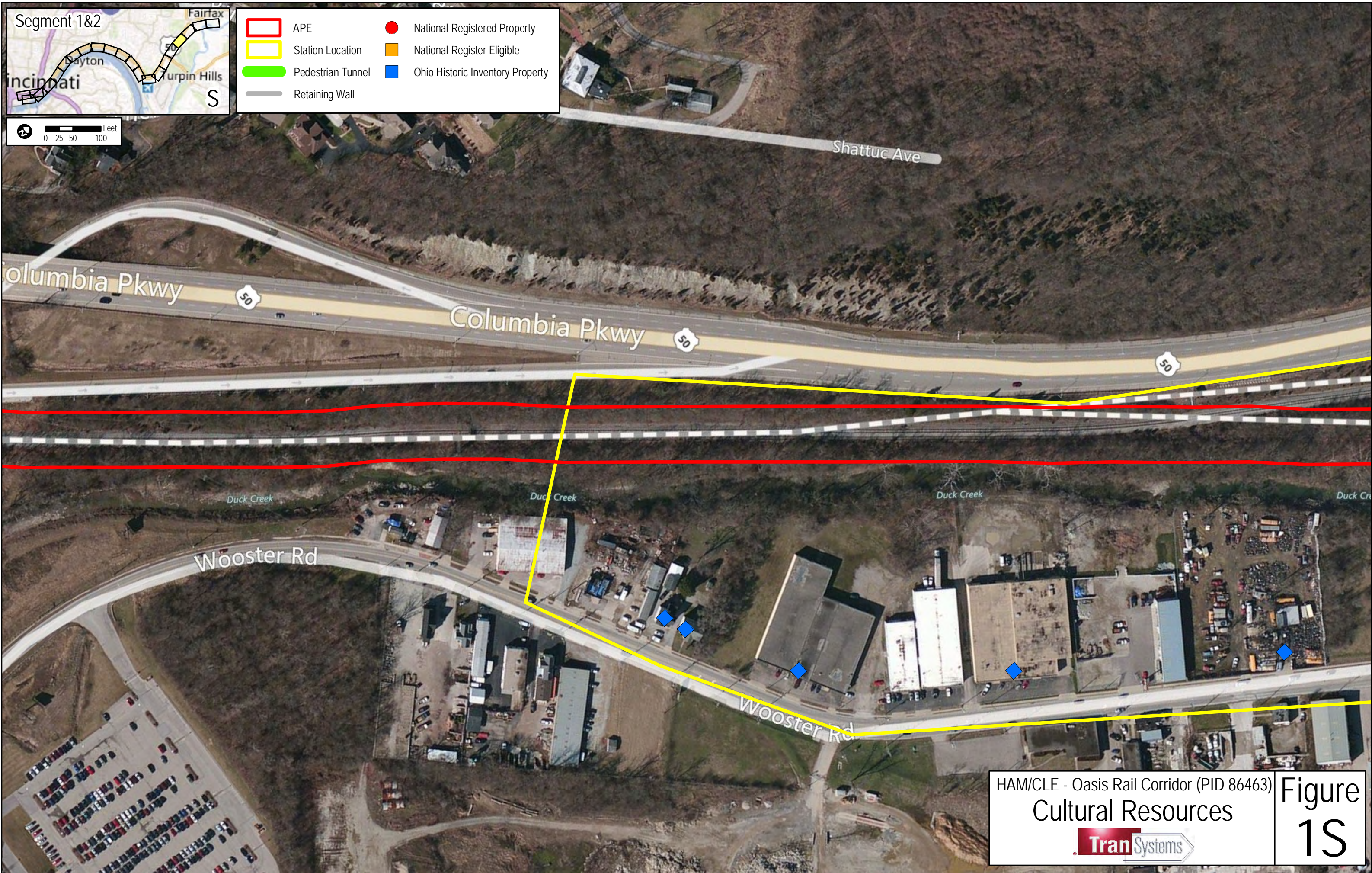


Figure
10





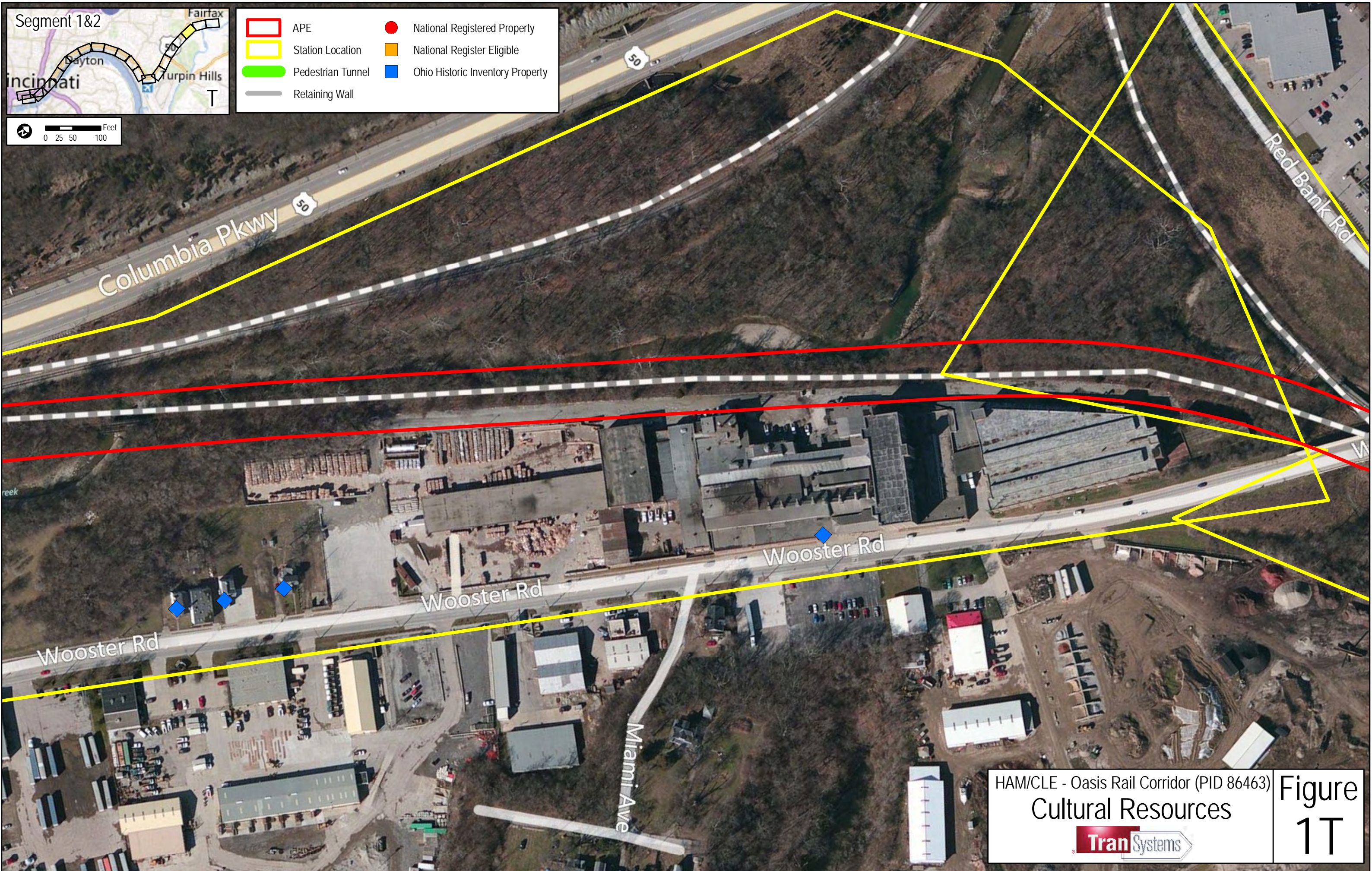
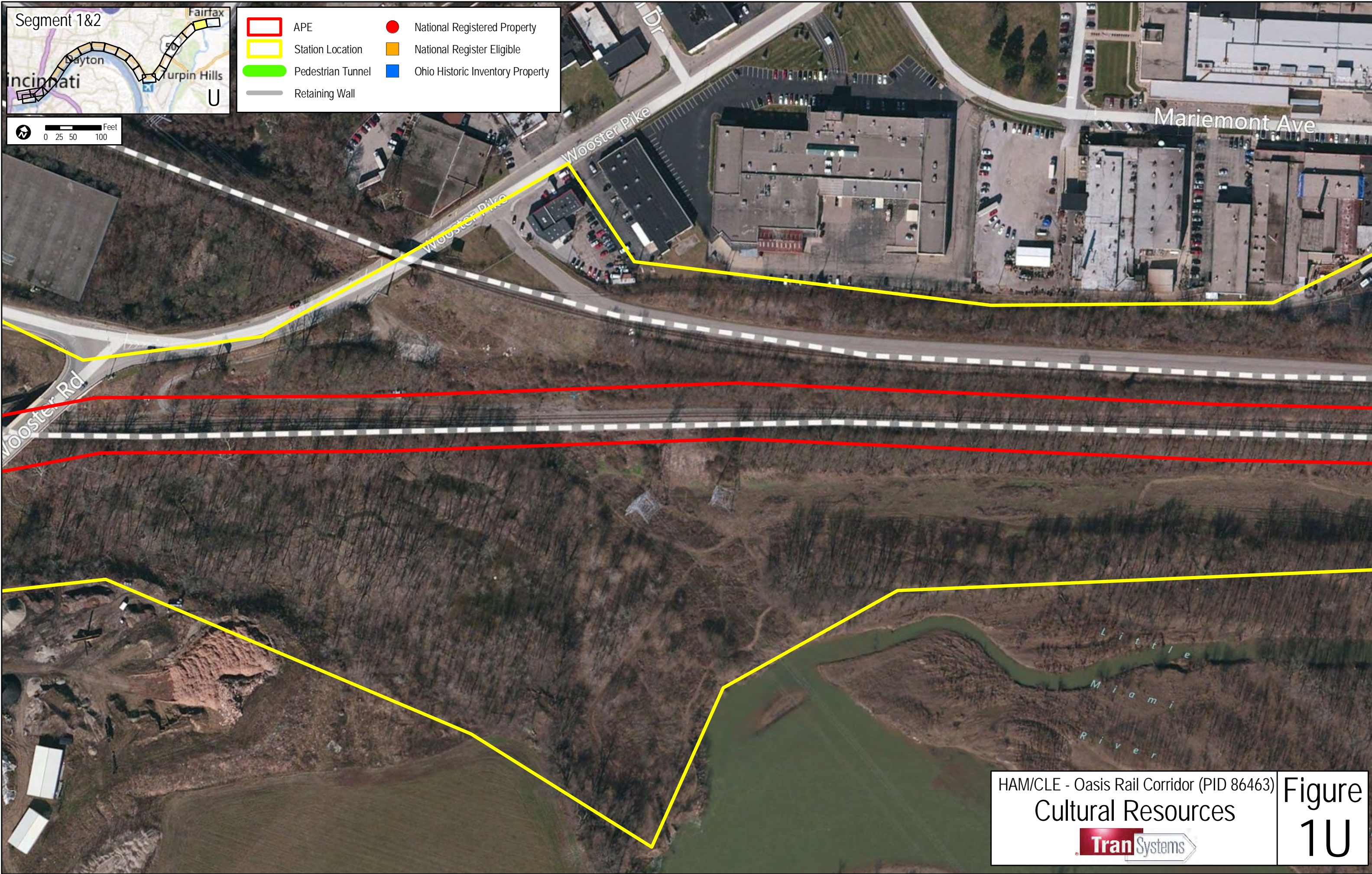
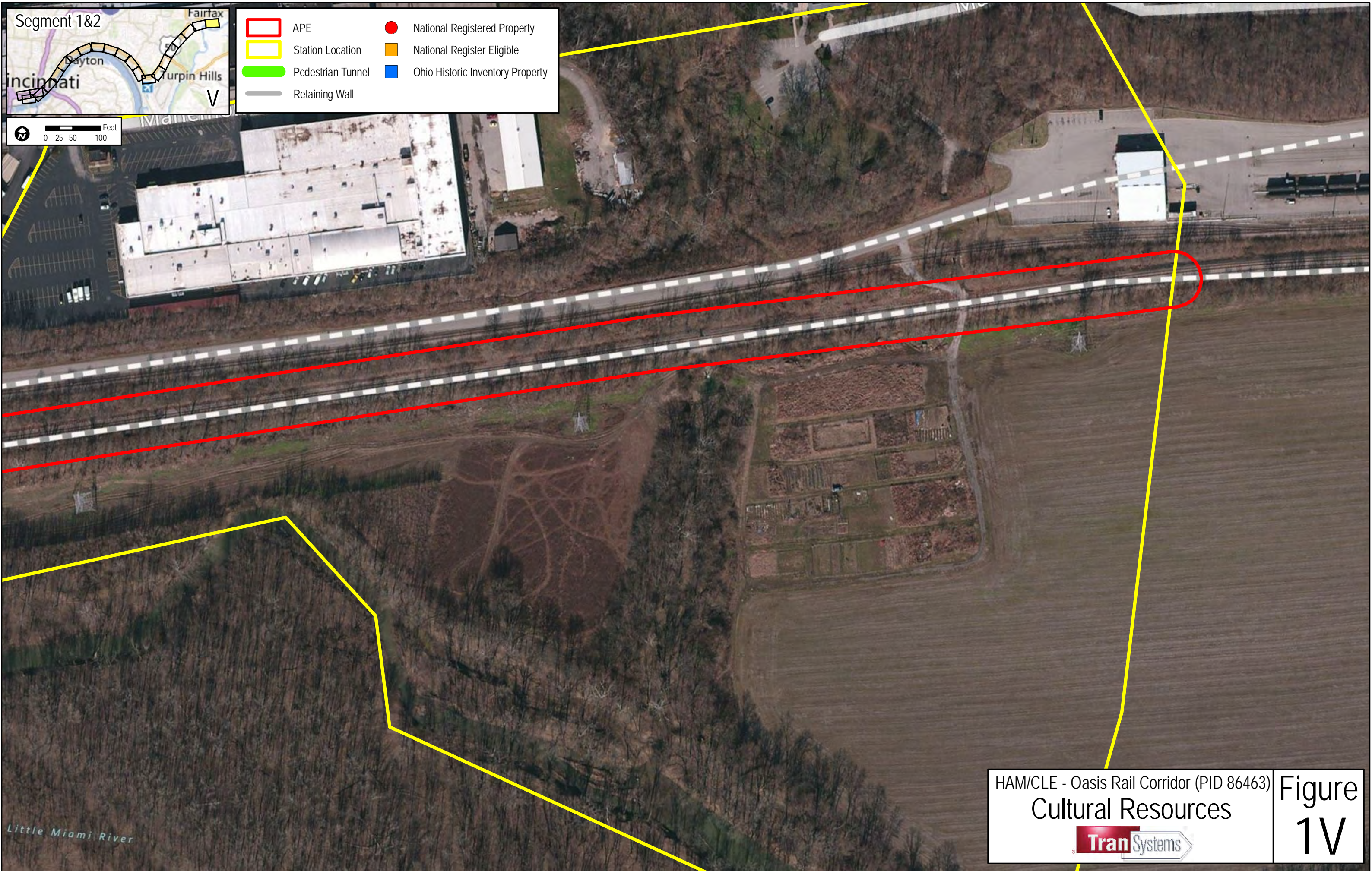
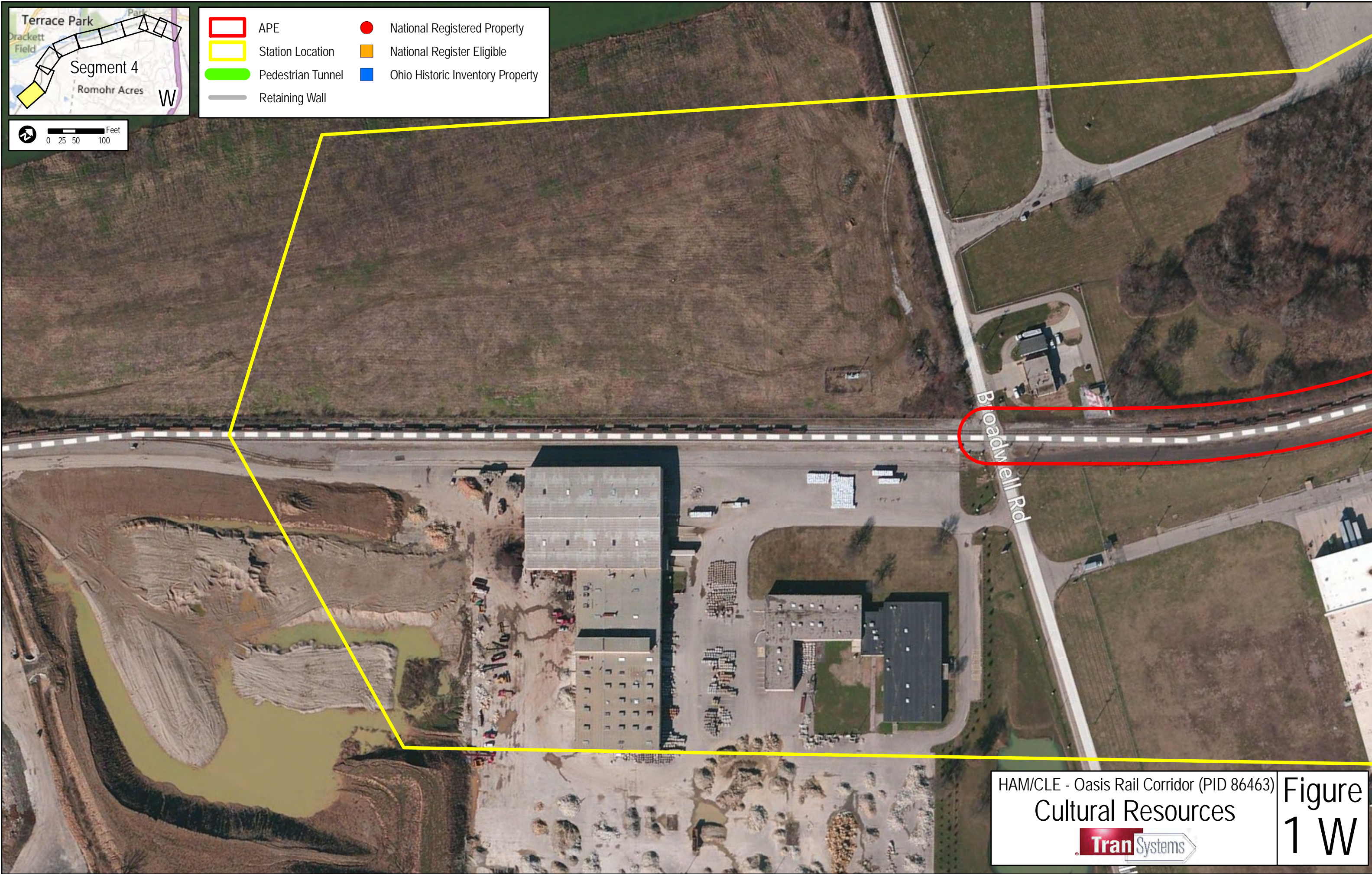


Figure
1T



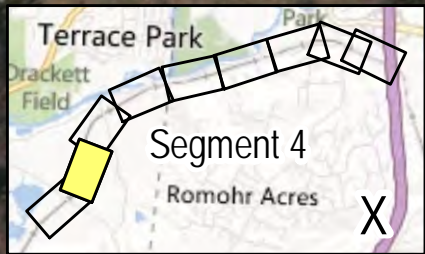
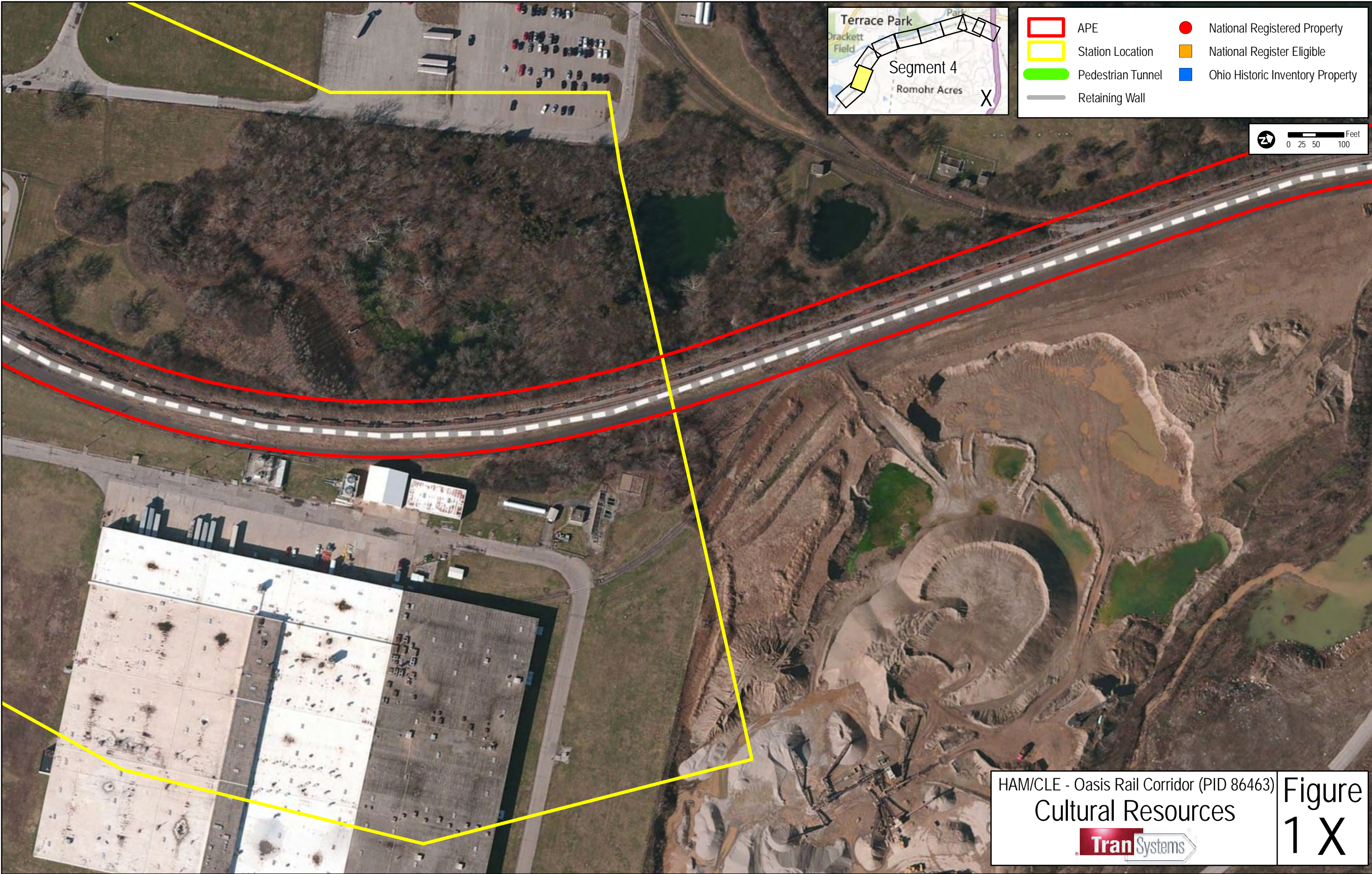






HAM/CLE - Oasis Rail Corridor (PID 86463)
Cultural Resources

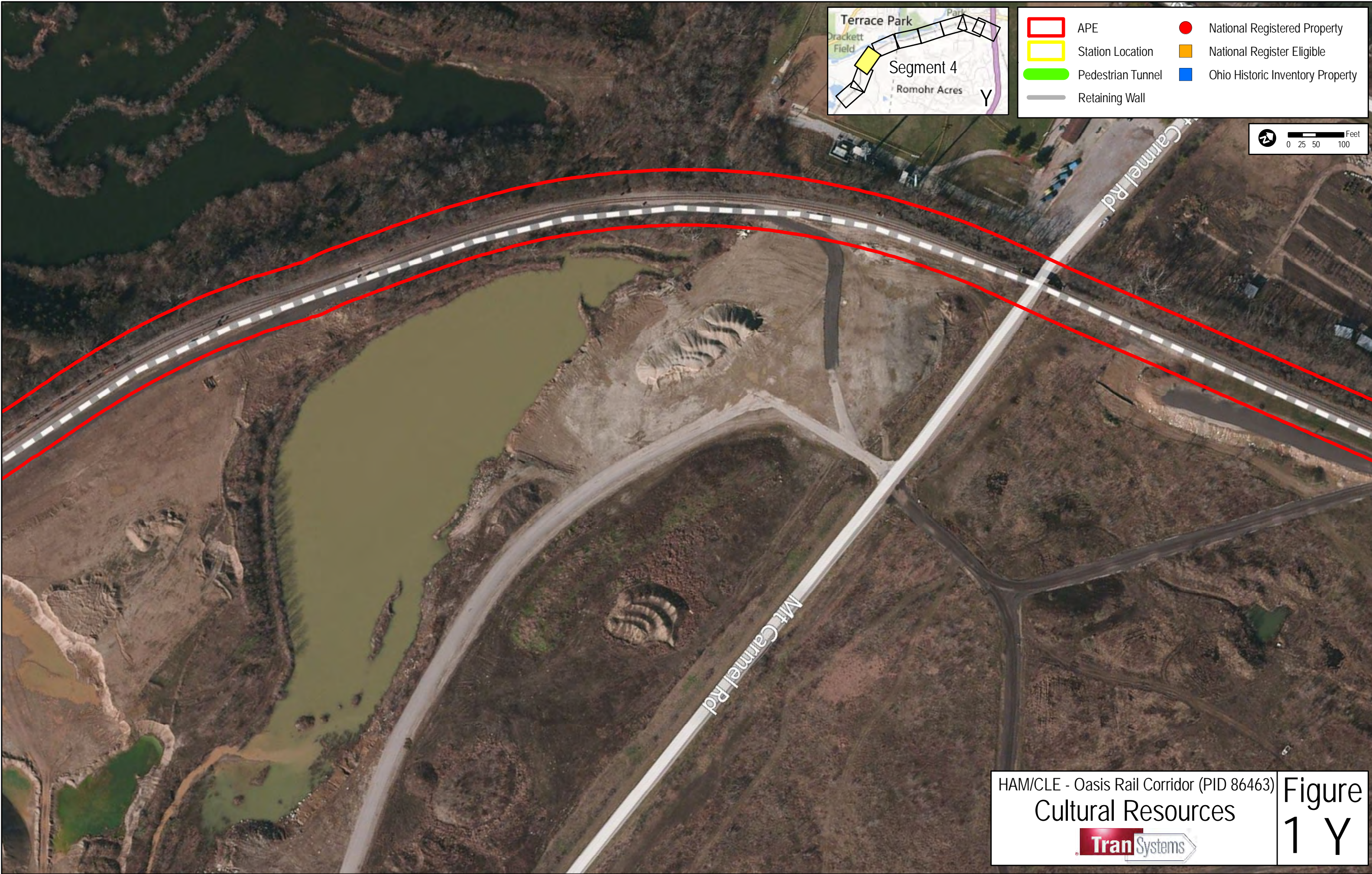


Figure
1 W



- | | |
|---|--|
|  APE |  National Registered Property |
|  Station Location |  National Register Eligible |
|  Pedestrian Tunnel |  Ohio Historic Inventory Property |
|  Retaining Wall | |

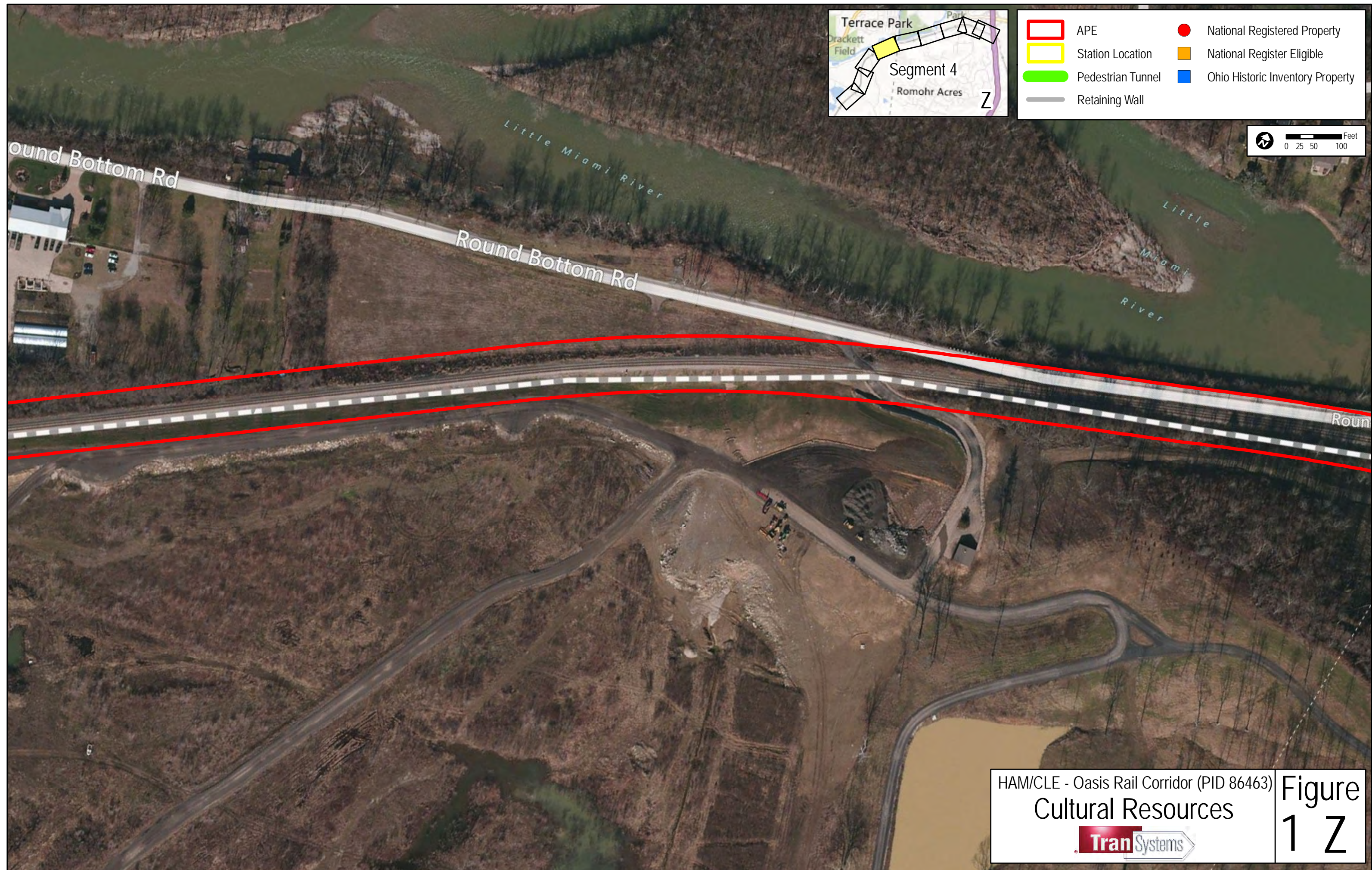
0 25 50 100 Feet

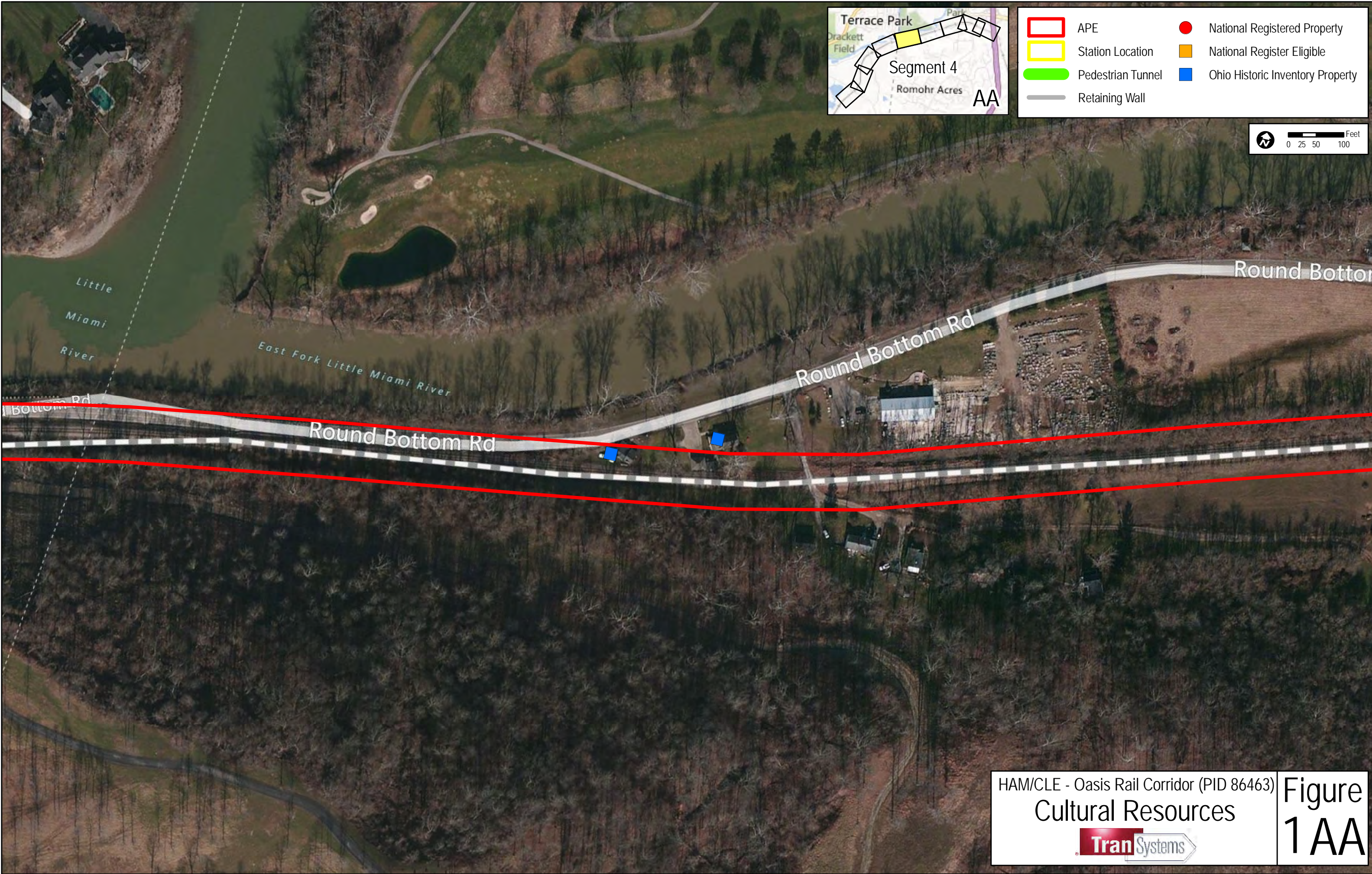


HAM/CLE - Oasis Rail Corridor (PID 86463)
Cultural Resources



Figure
1 Y

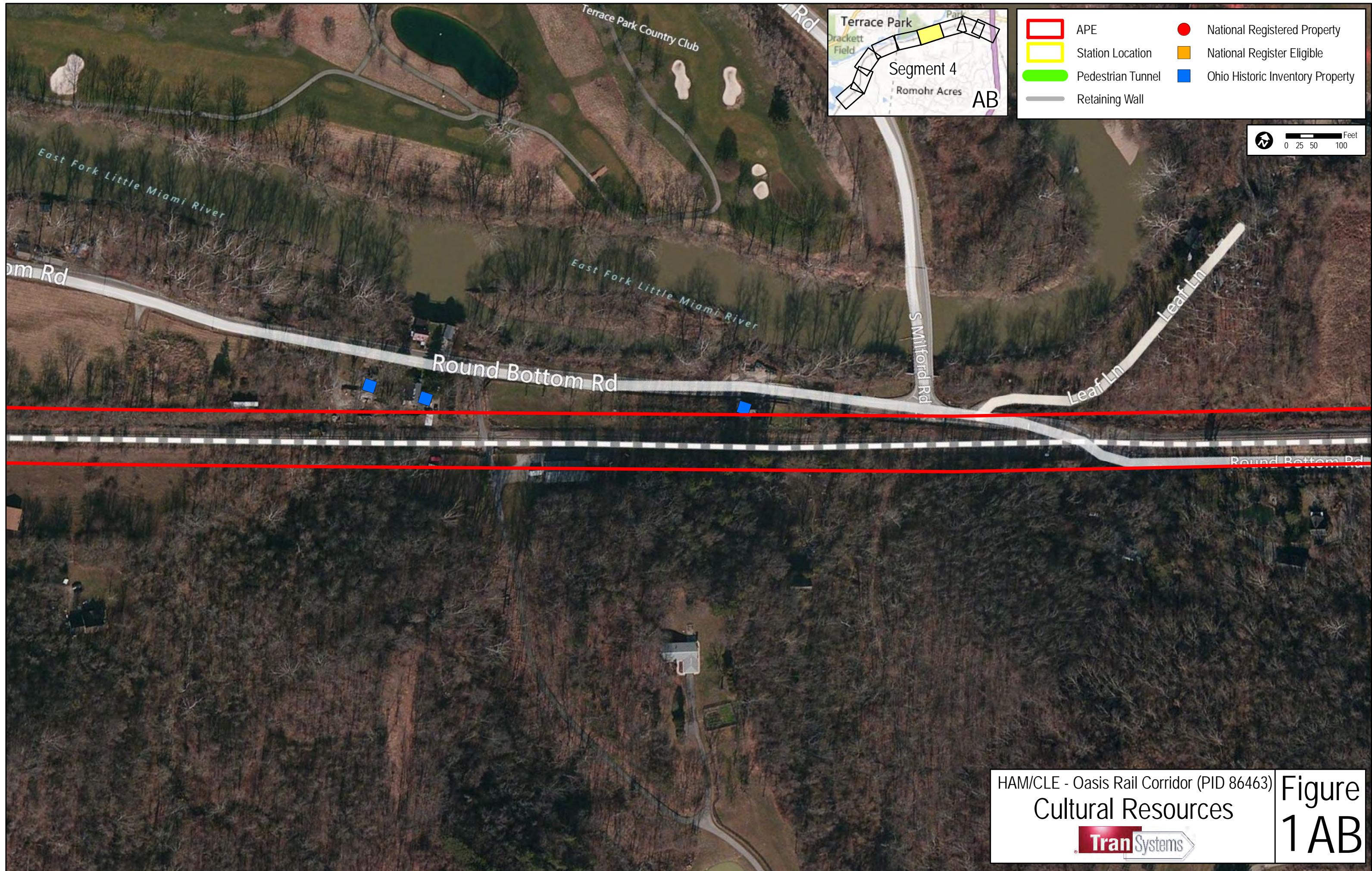


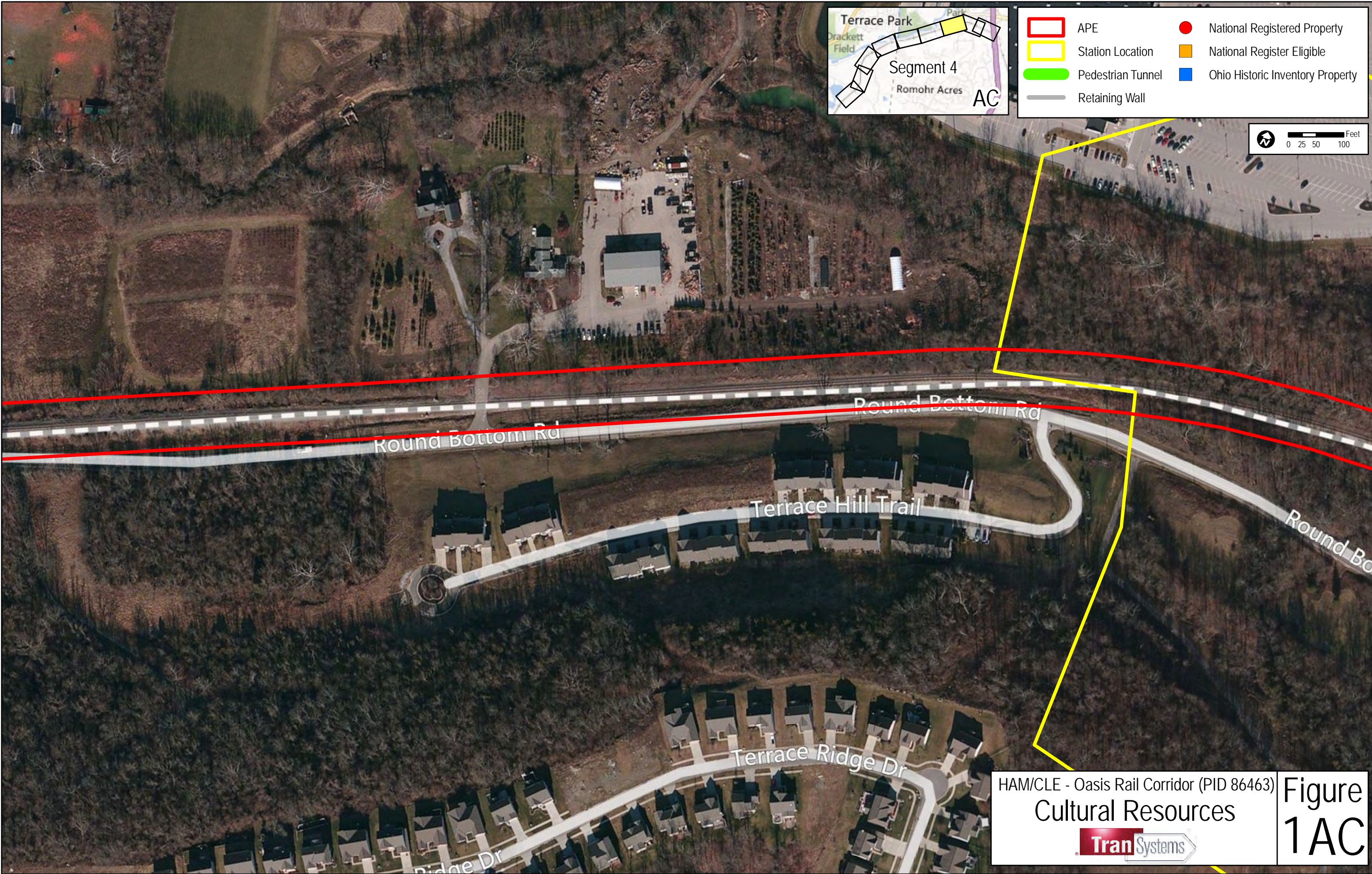


HAM/CLE - Oasis Rail Corridor (PID 86463)
Cultural Resources



Figure
1 AA

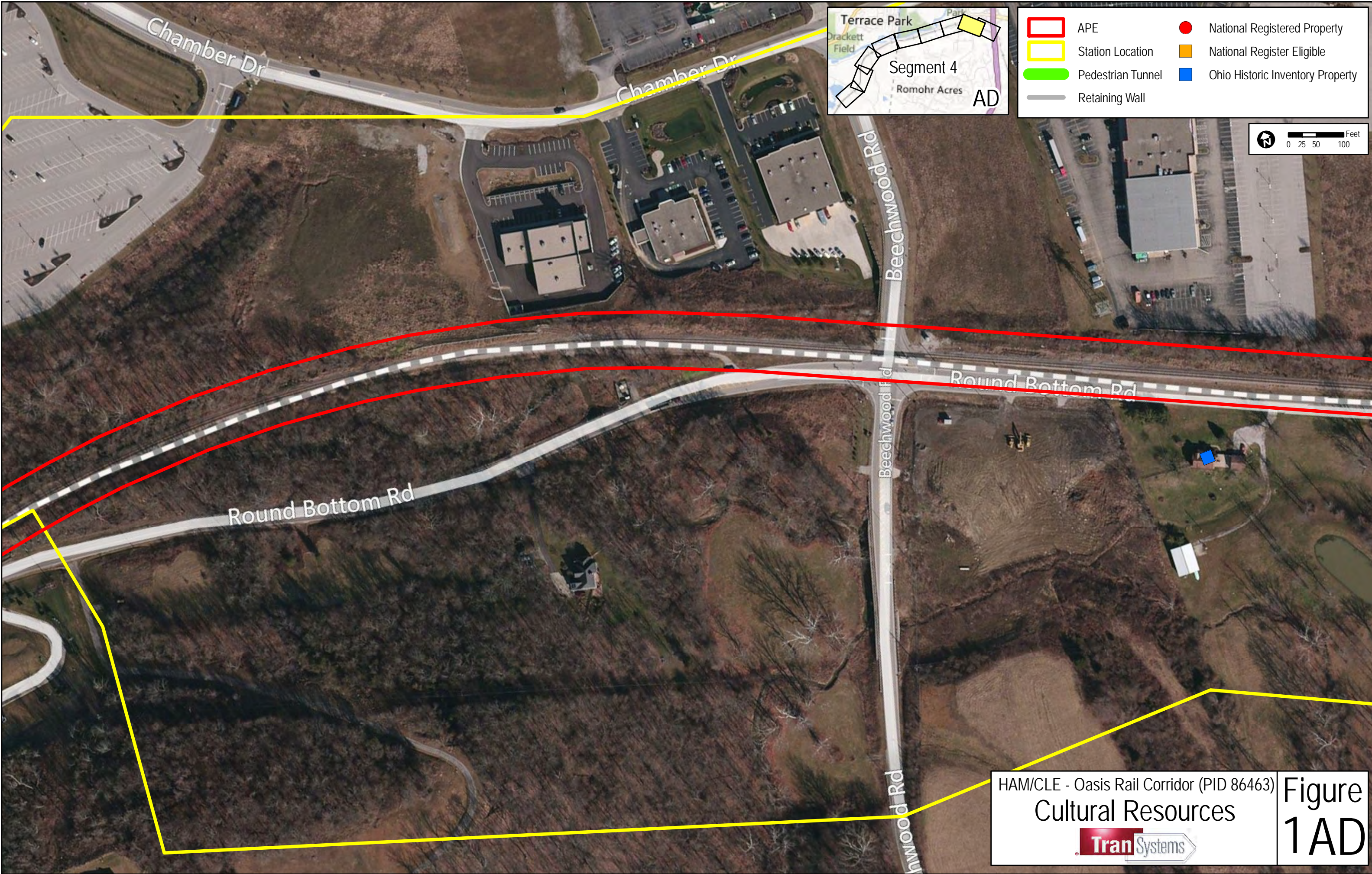


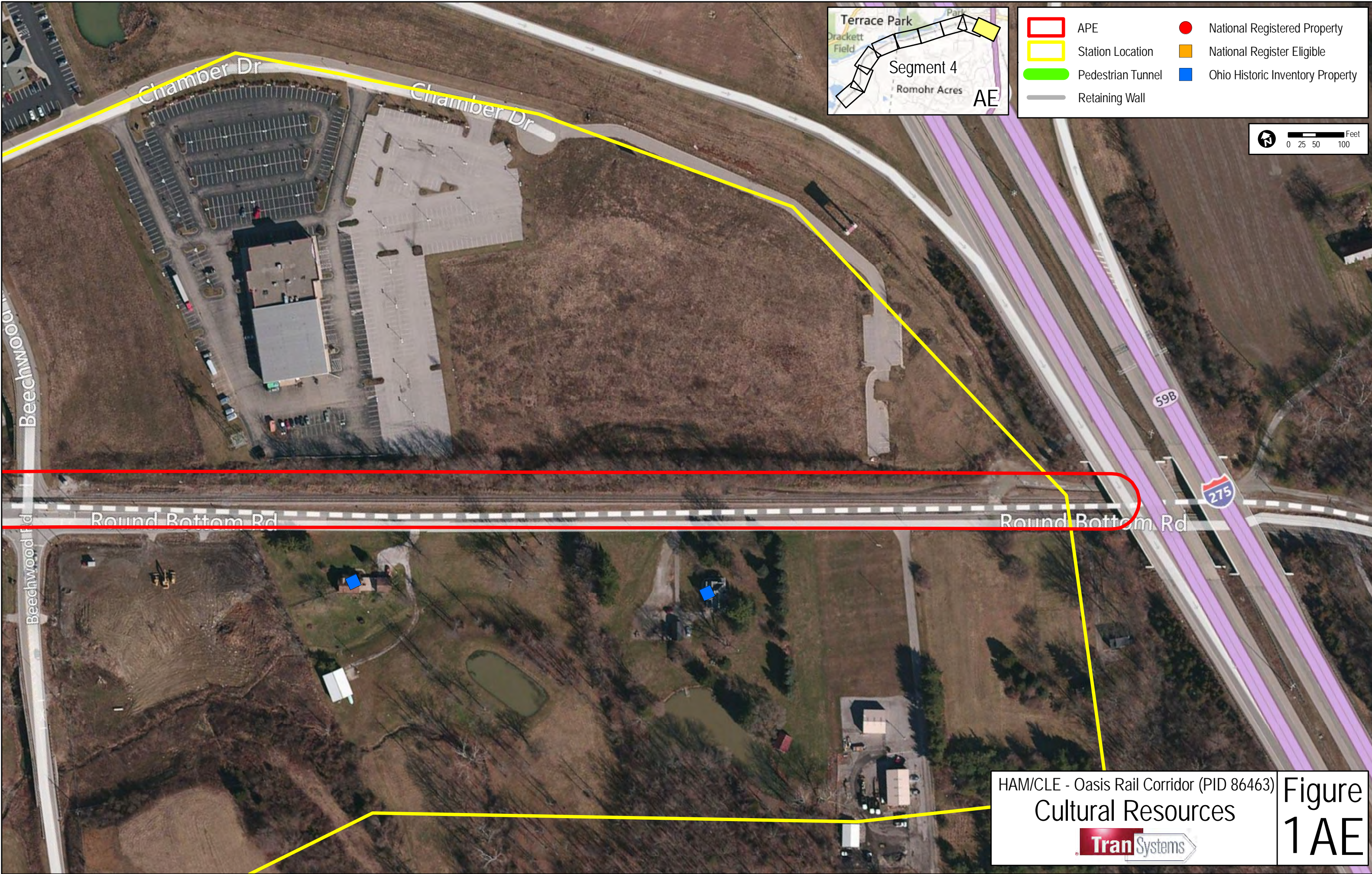


HAM/CLE - Oasis Rail Corridor (PID 86463)
Cultural Resources



Figure
1AC

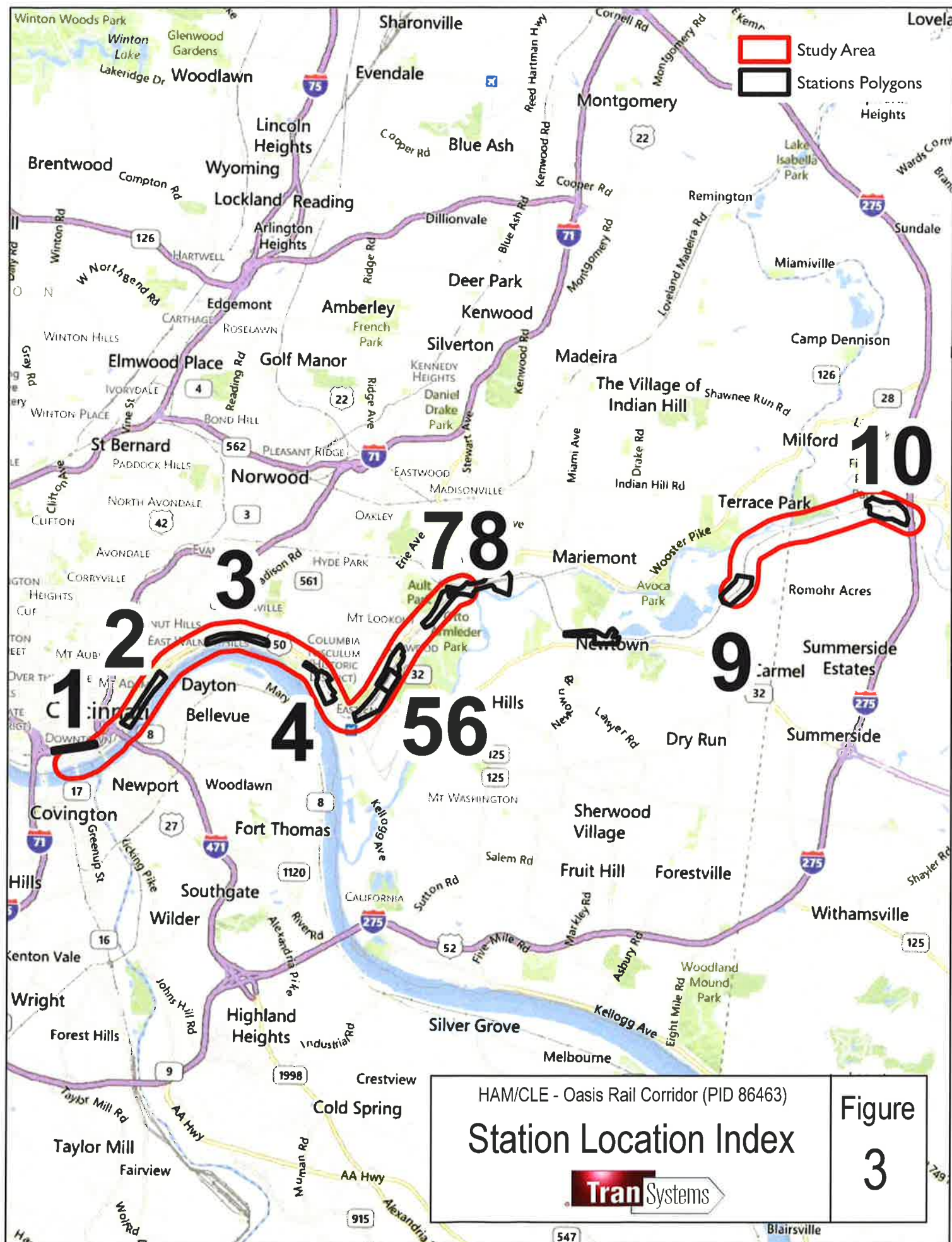




HAM/CLE - Oasis Rail Corridor (PID 86463)
Cultural Resources
TranSystems

Figure
1 AE





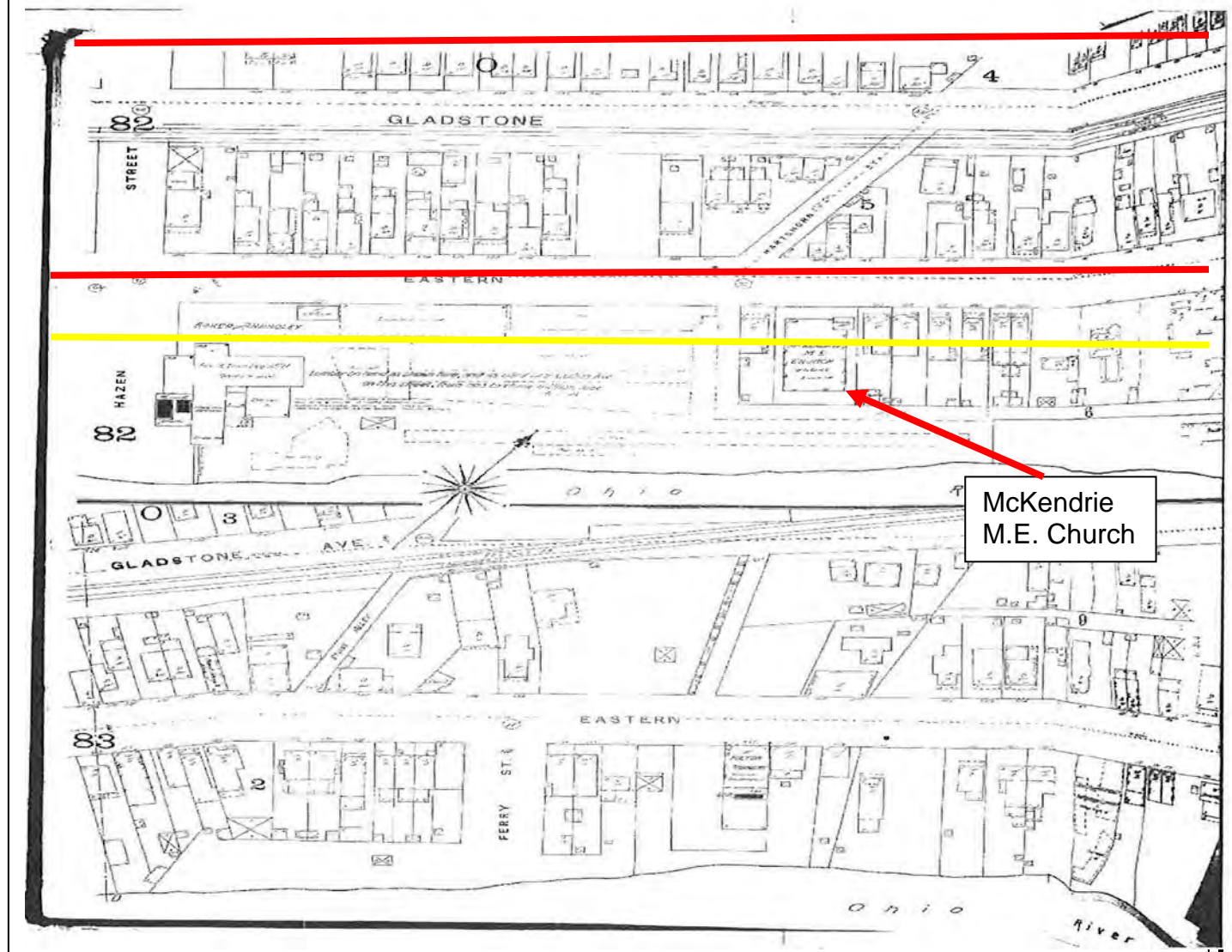
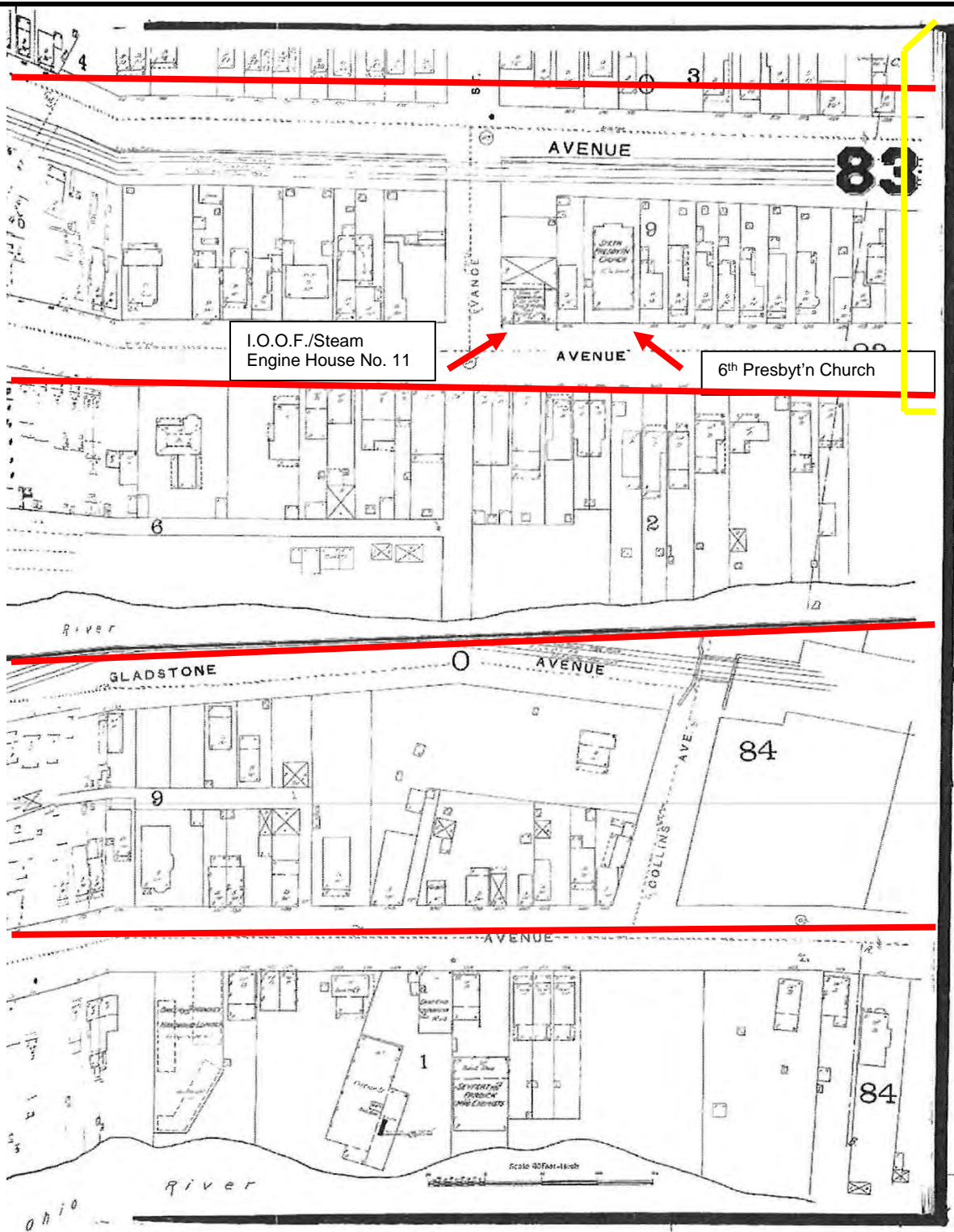
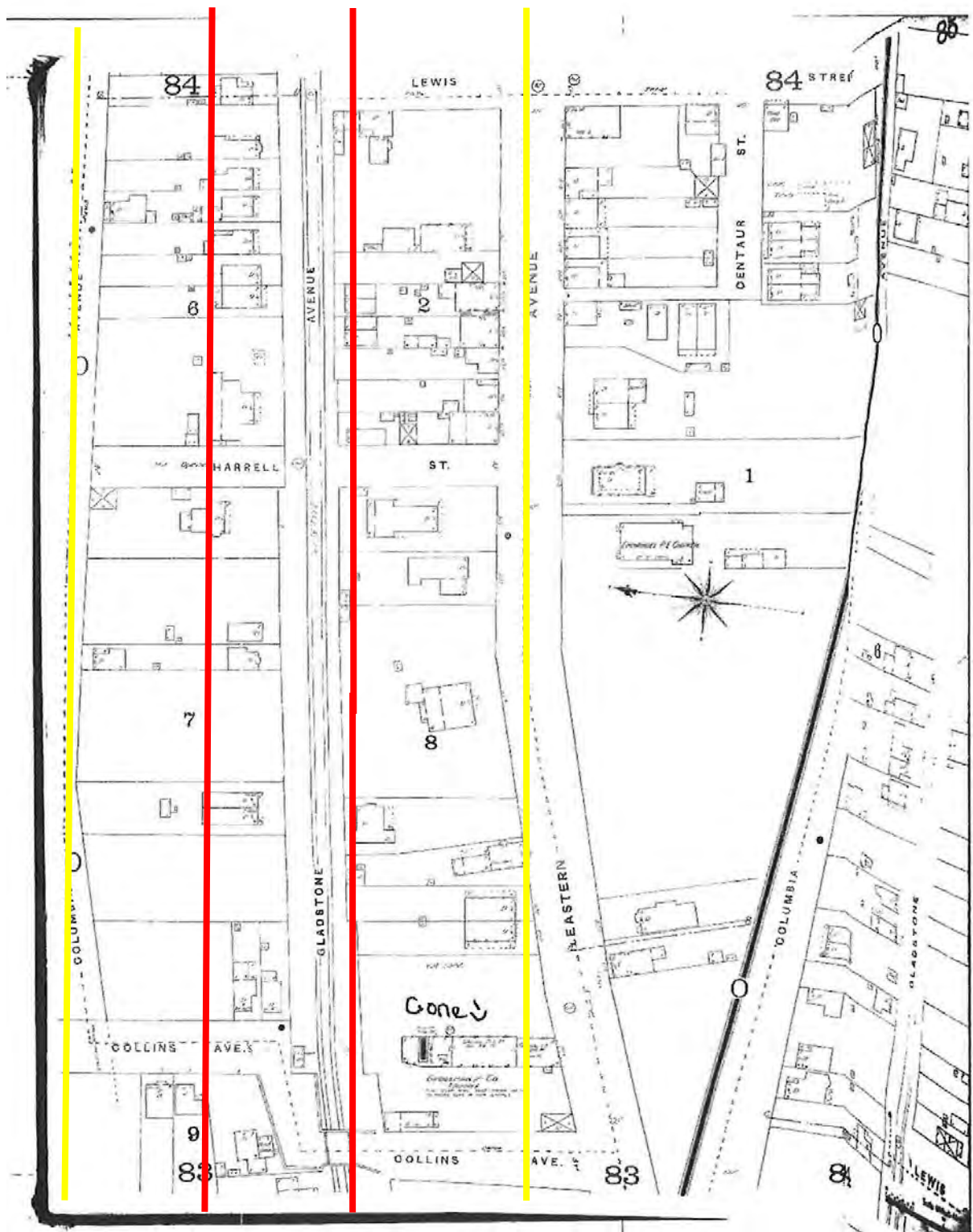
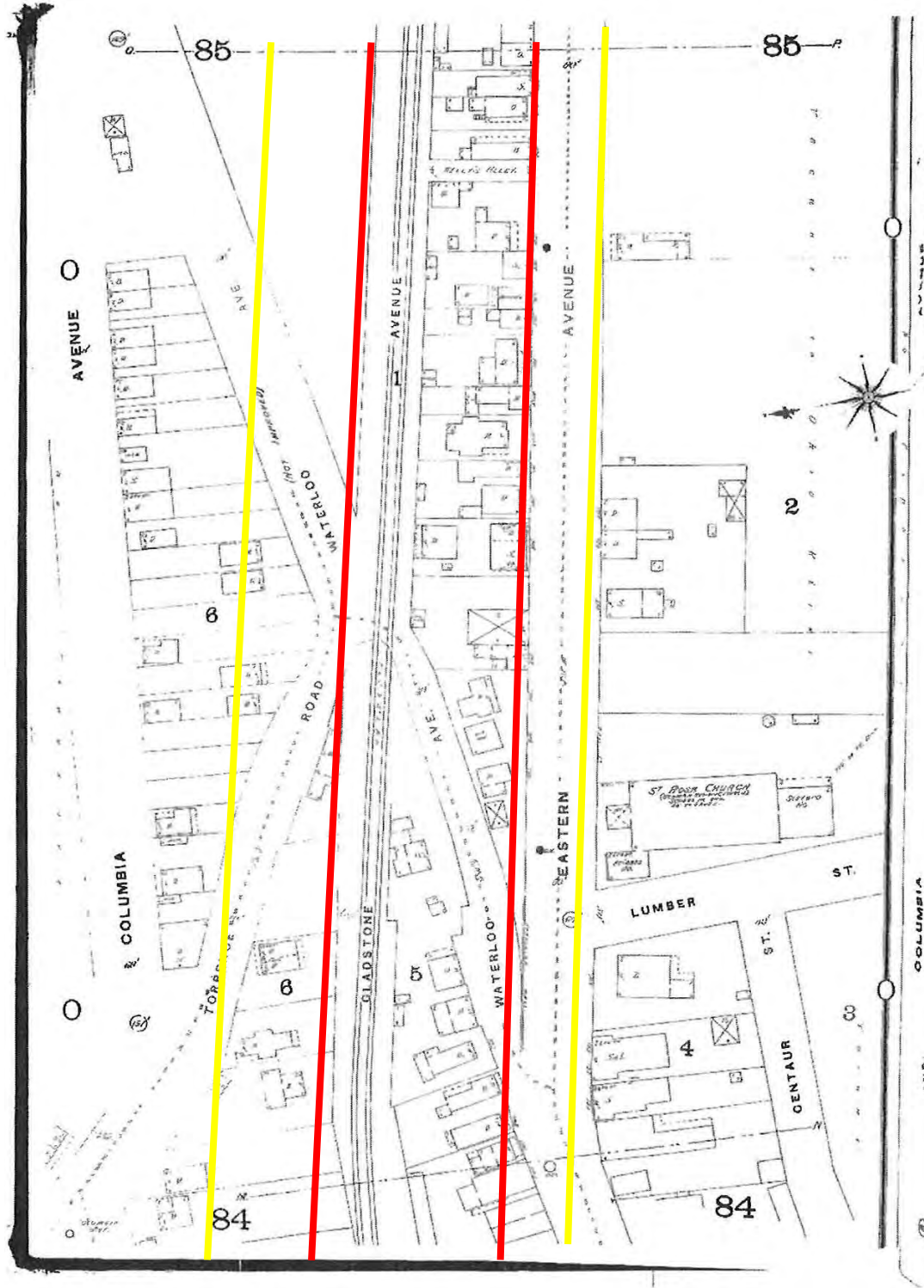


Figure 4
1891 Sanborn Volume 2
Gladstone Avenue, McKendrie M.E. Church

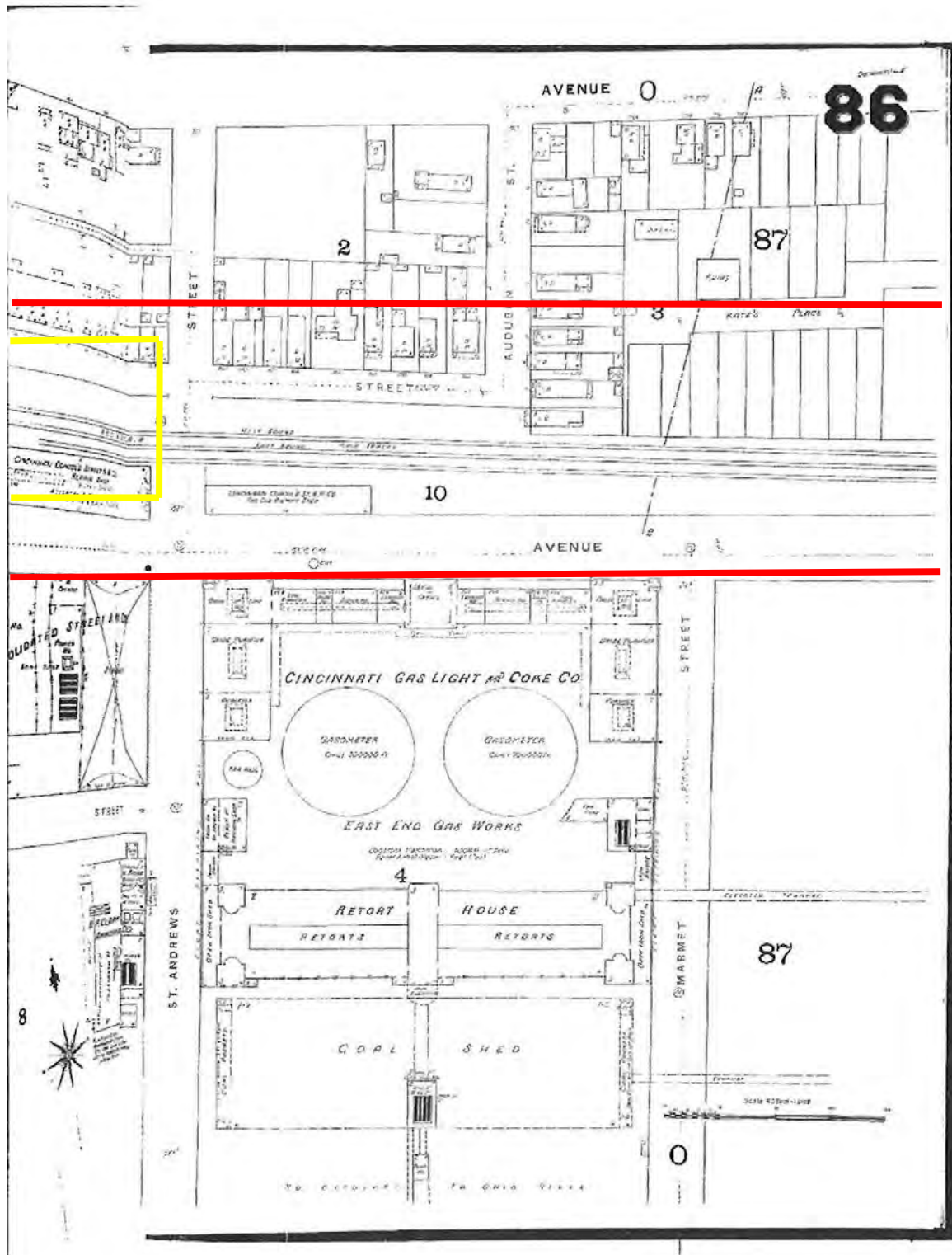
Project No.:
P403100005

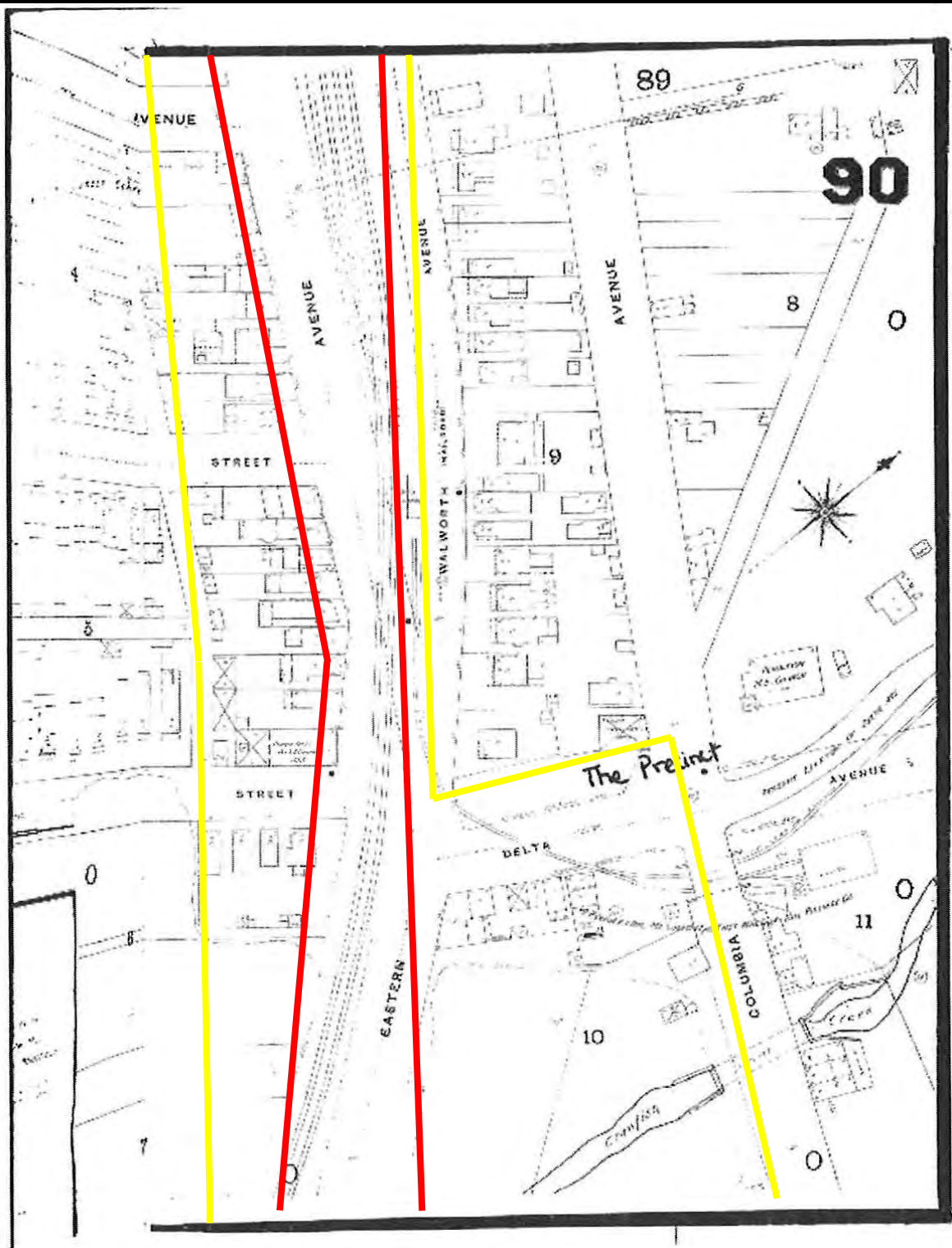


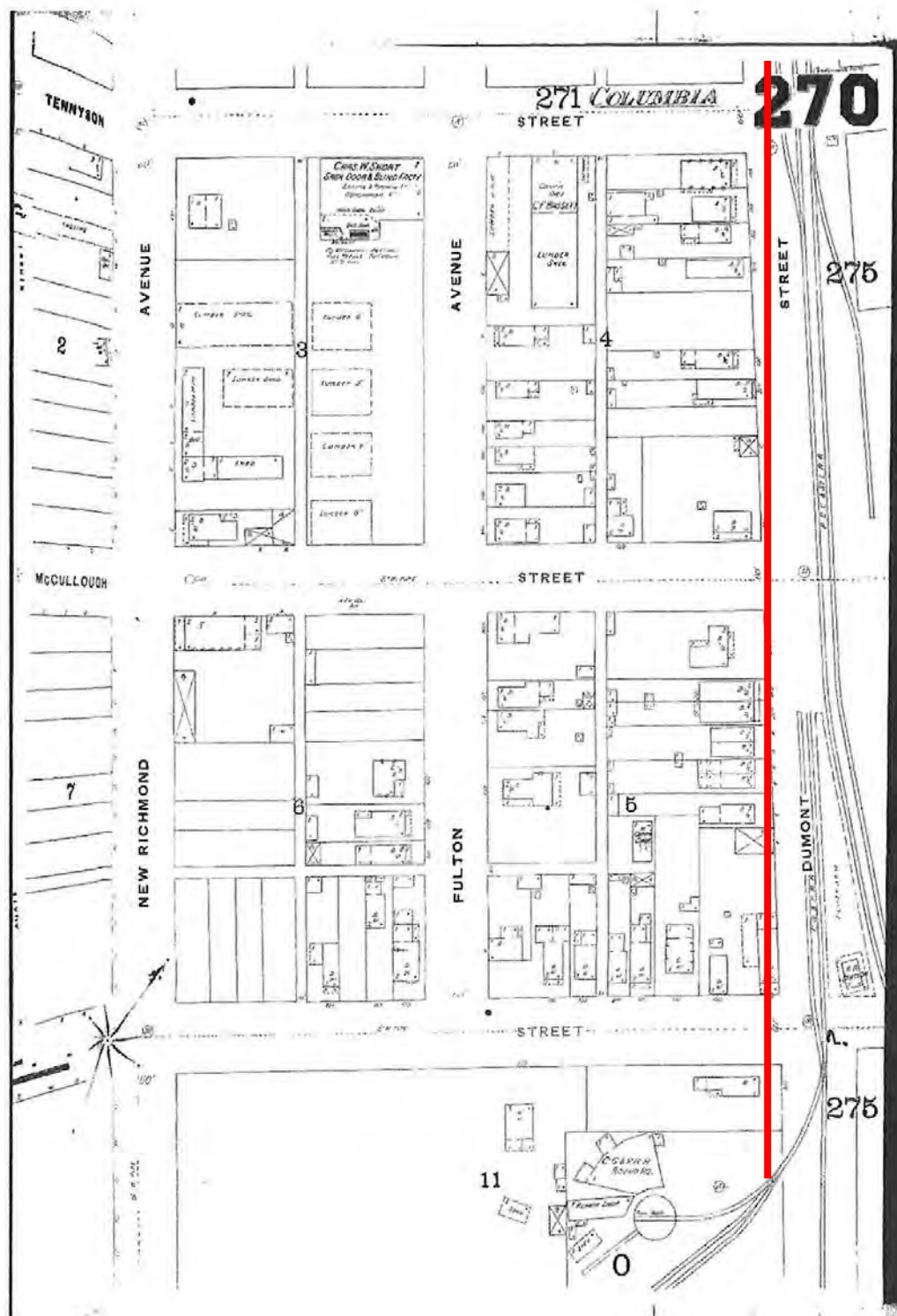








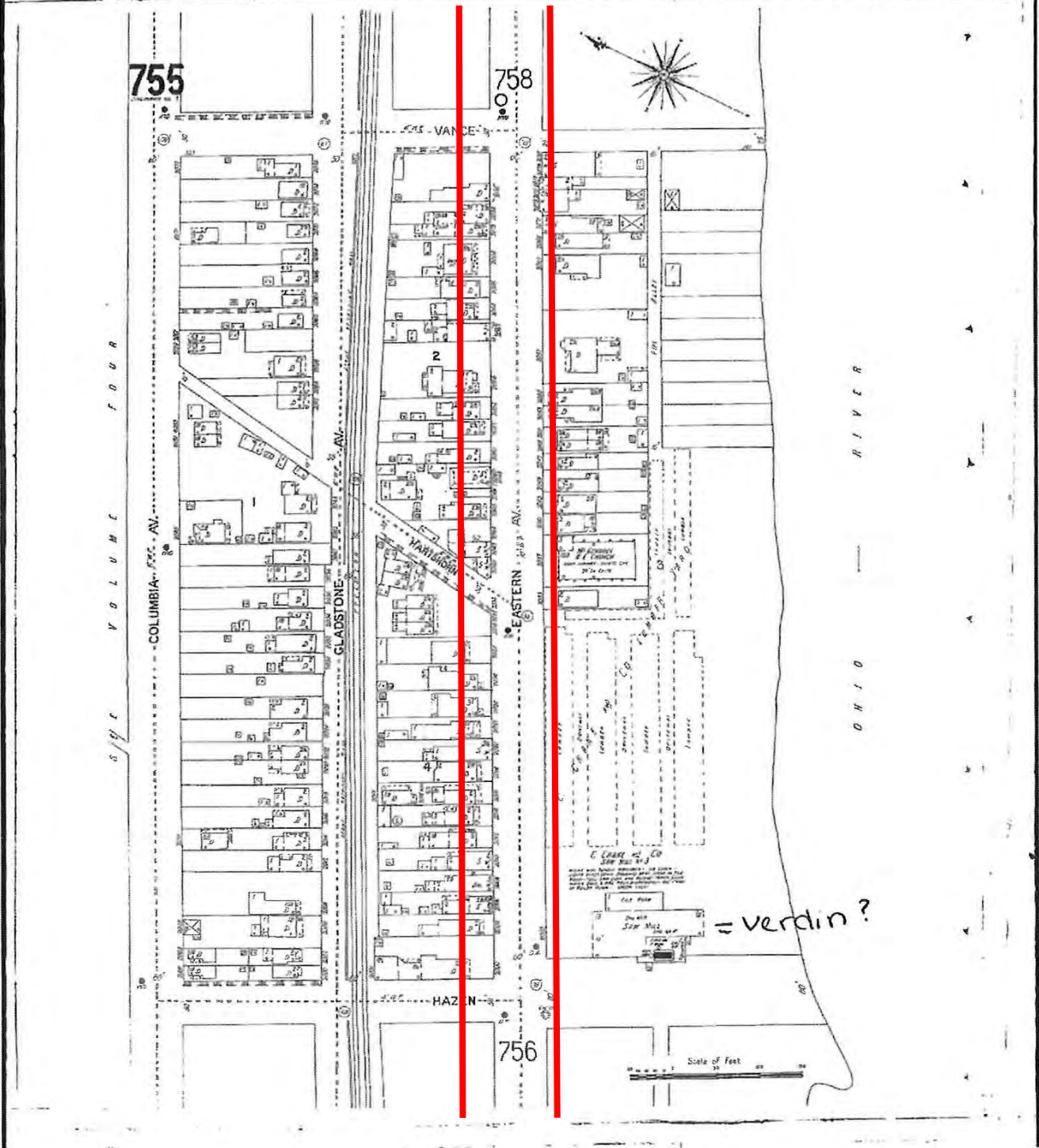


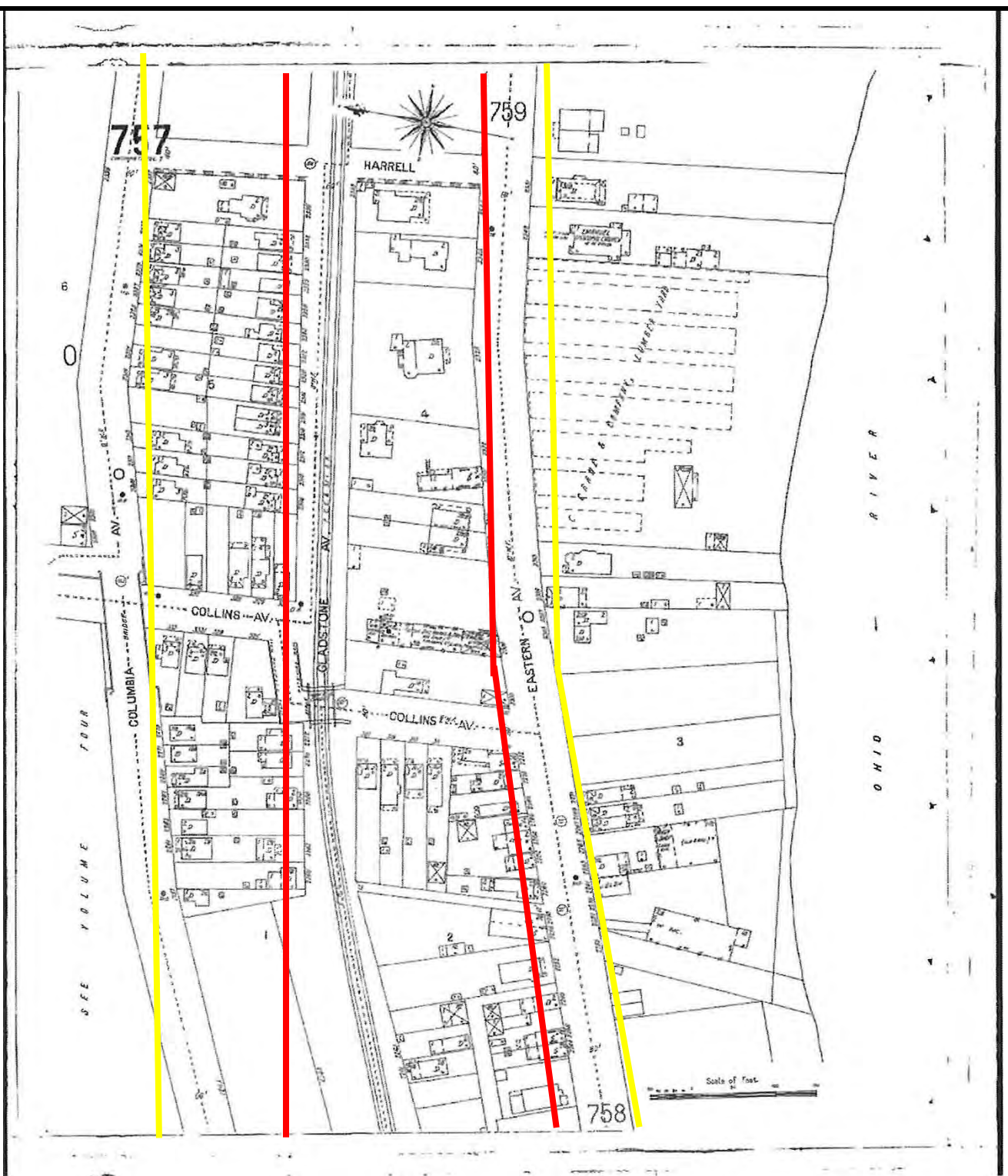


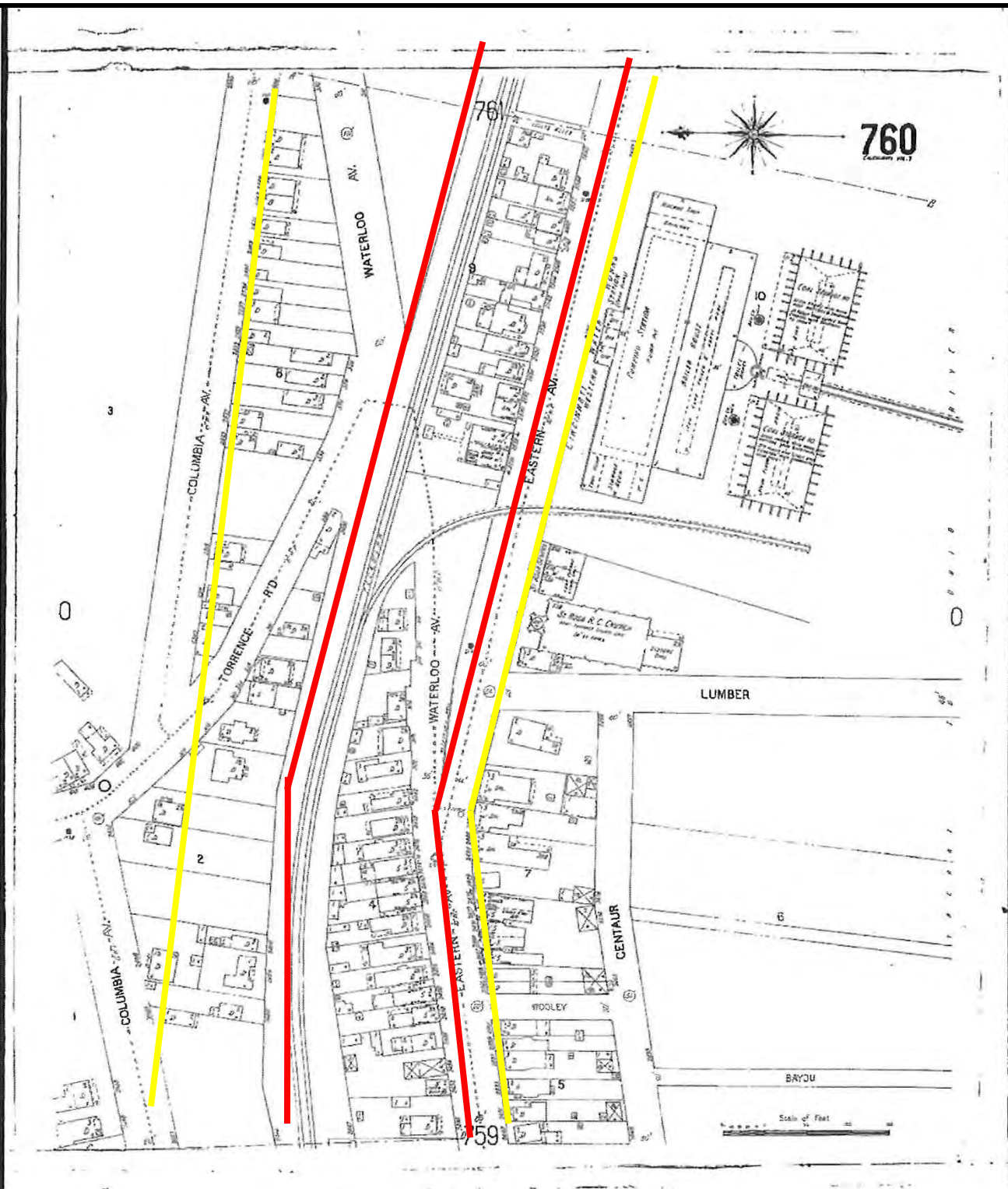


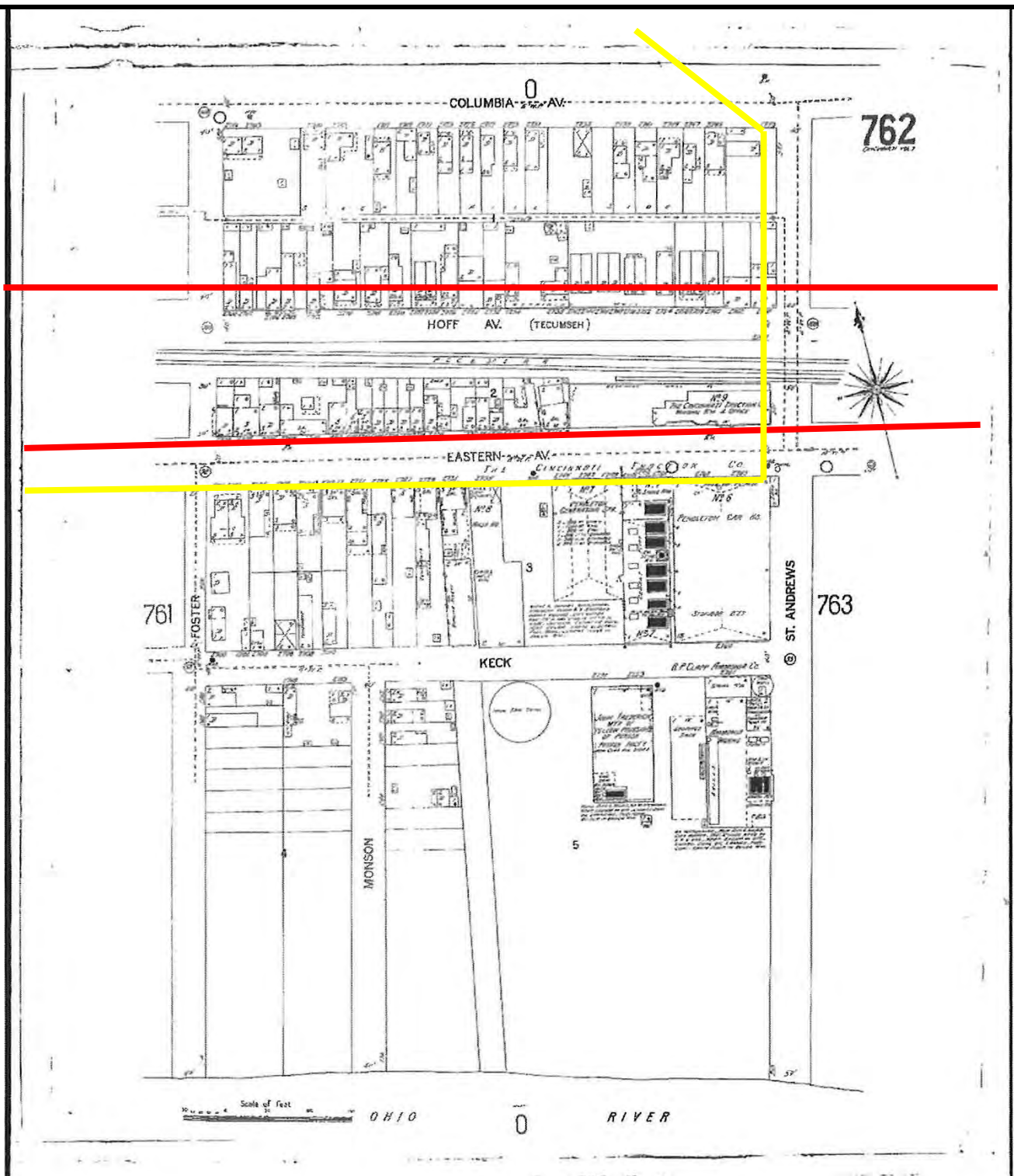
Project No.:
P403100005

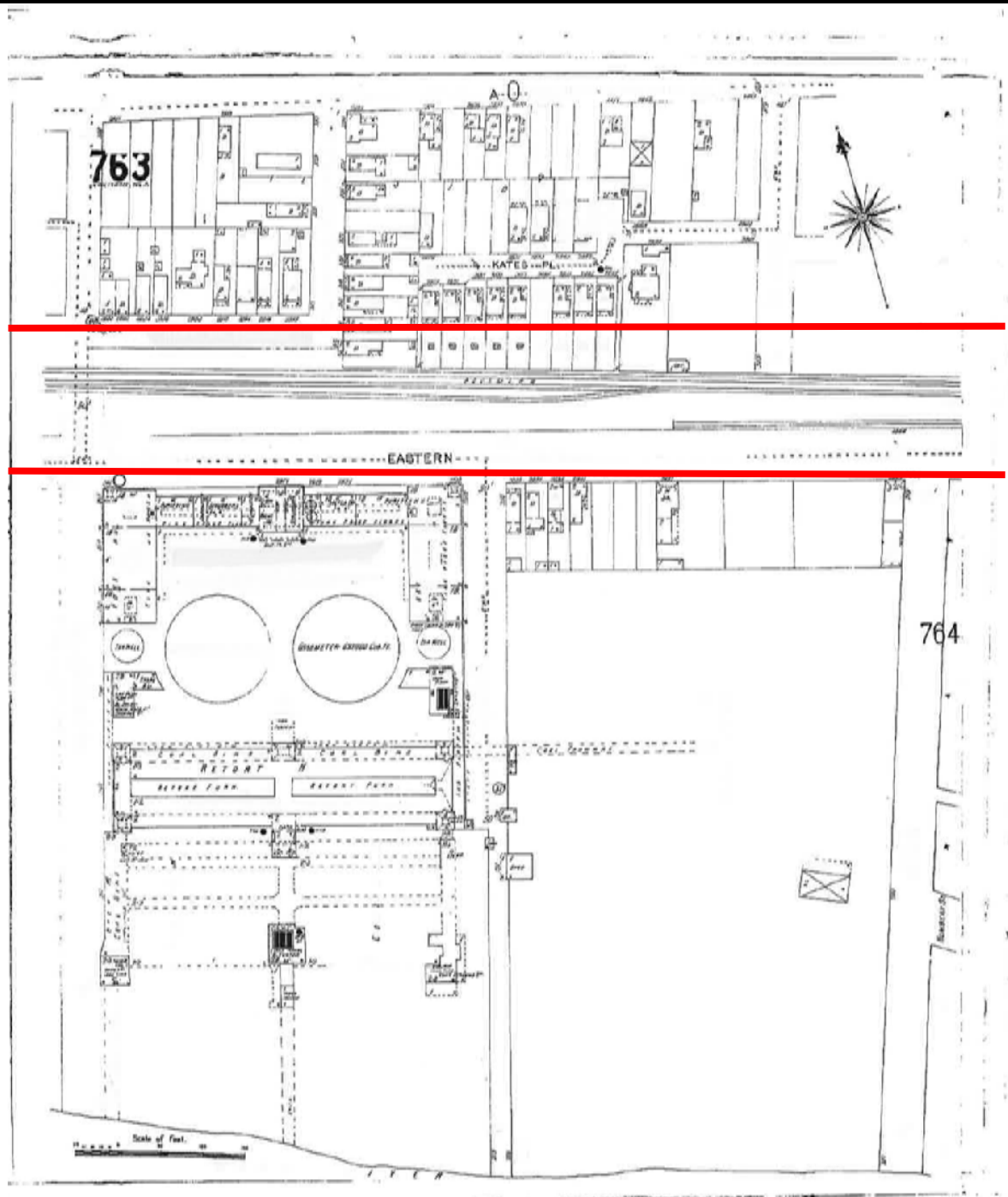


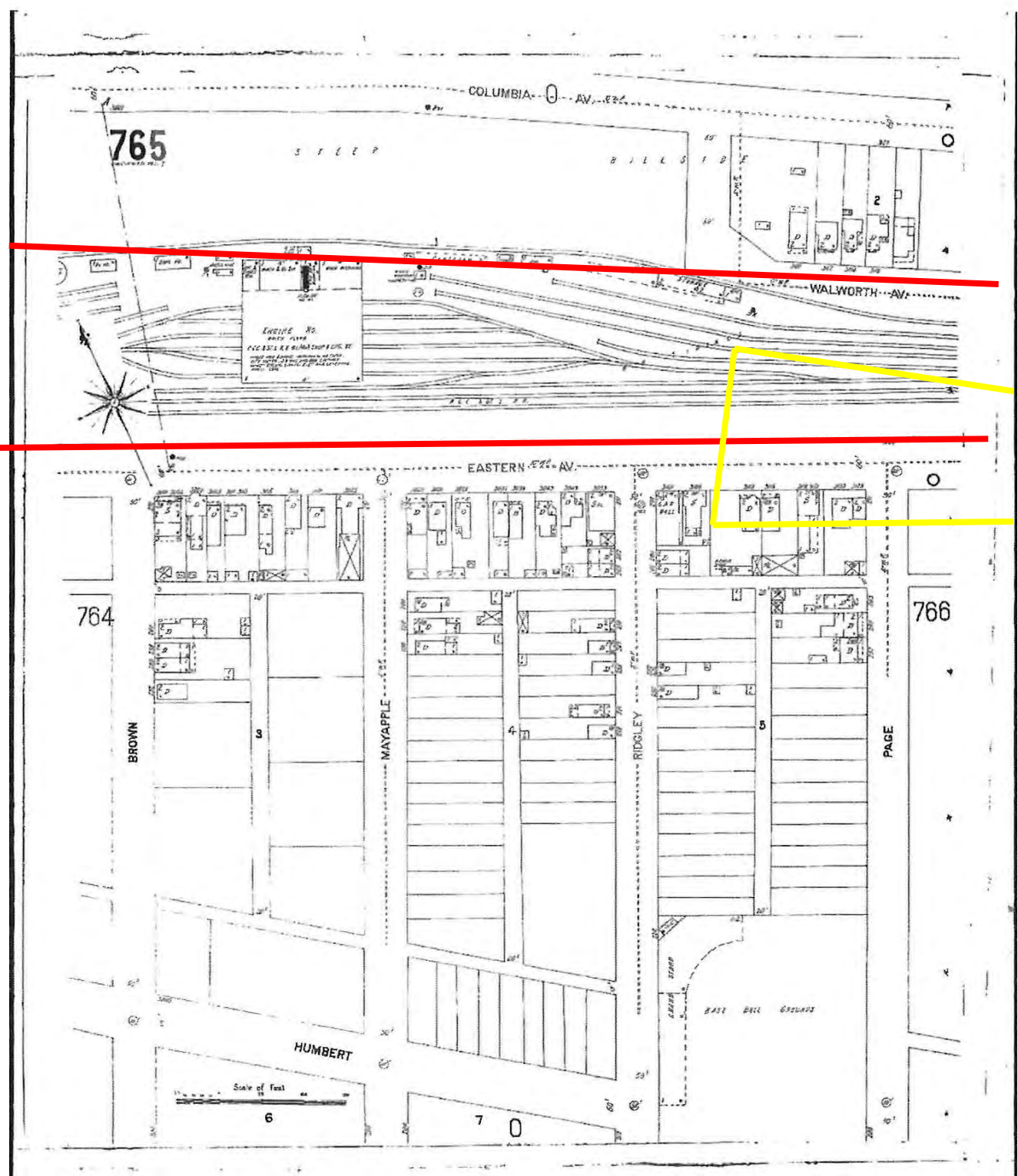


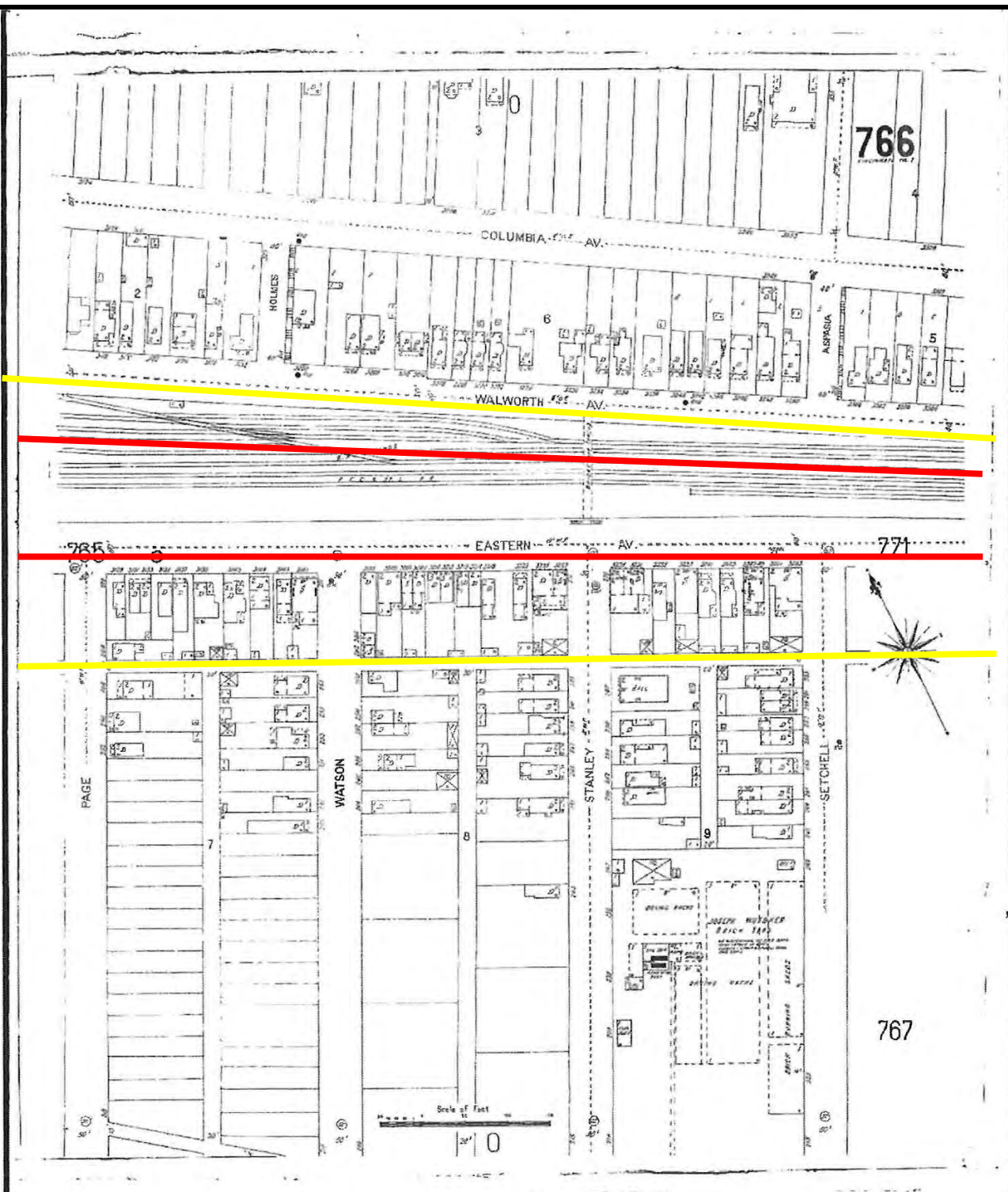


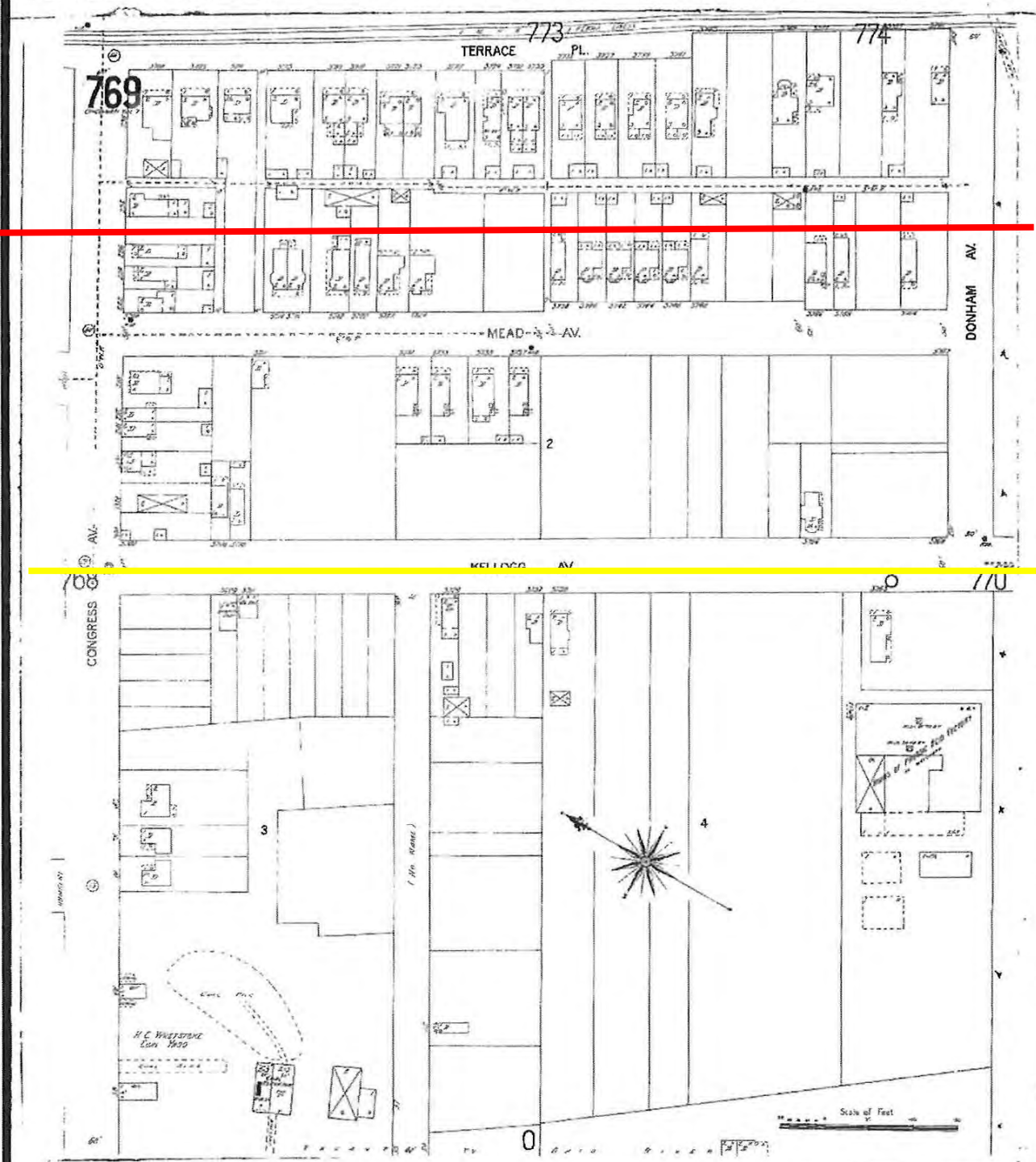


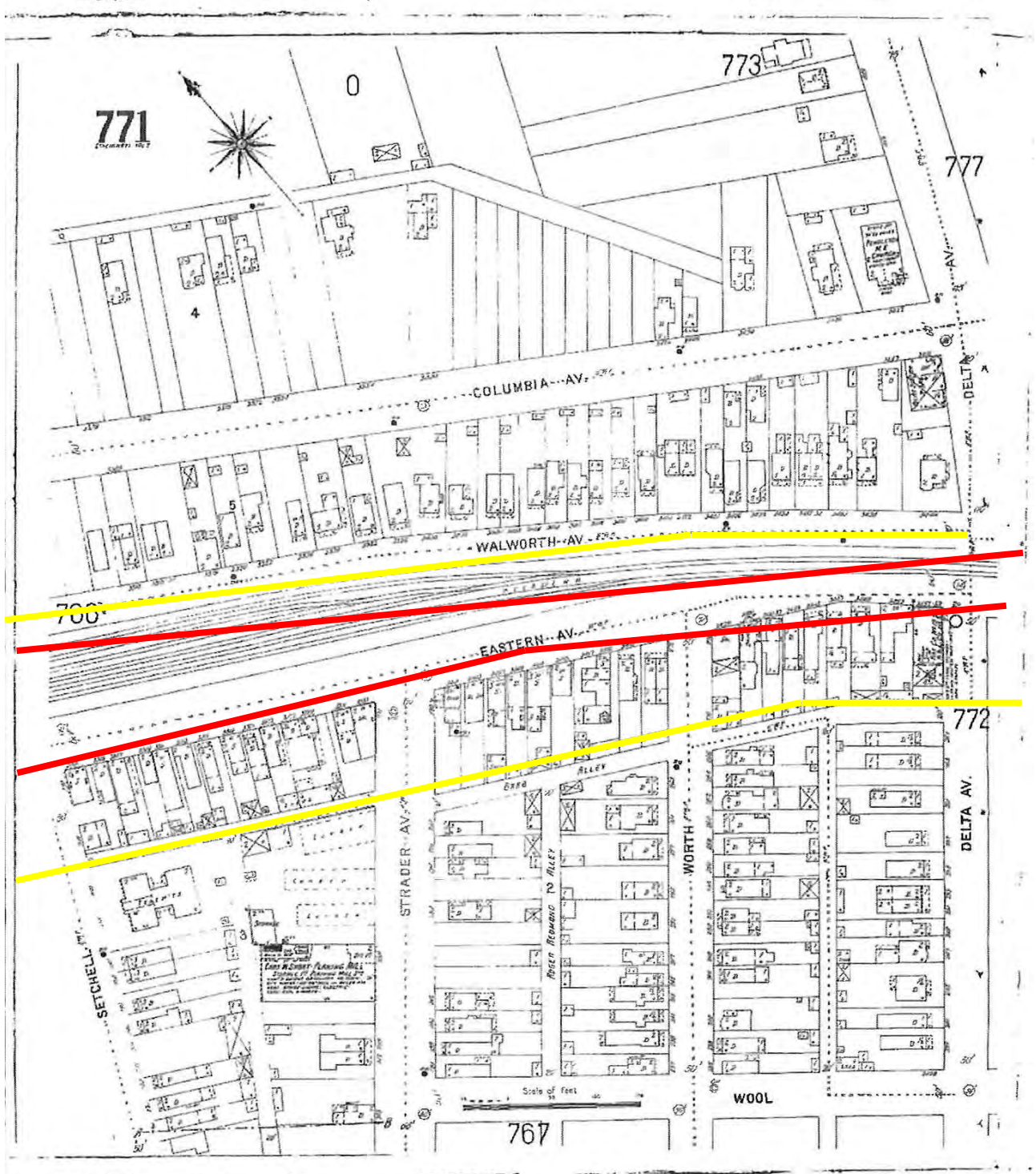


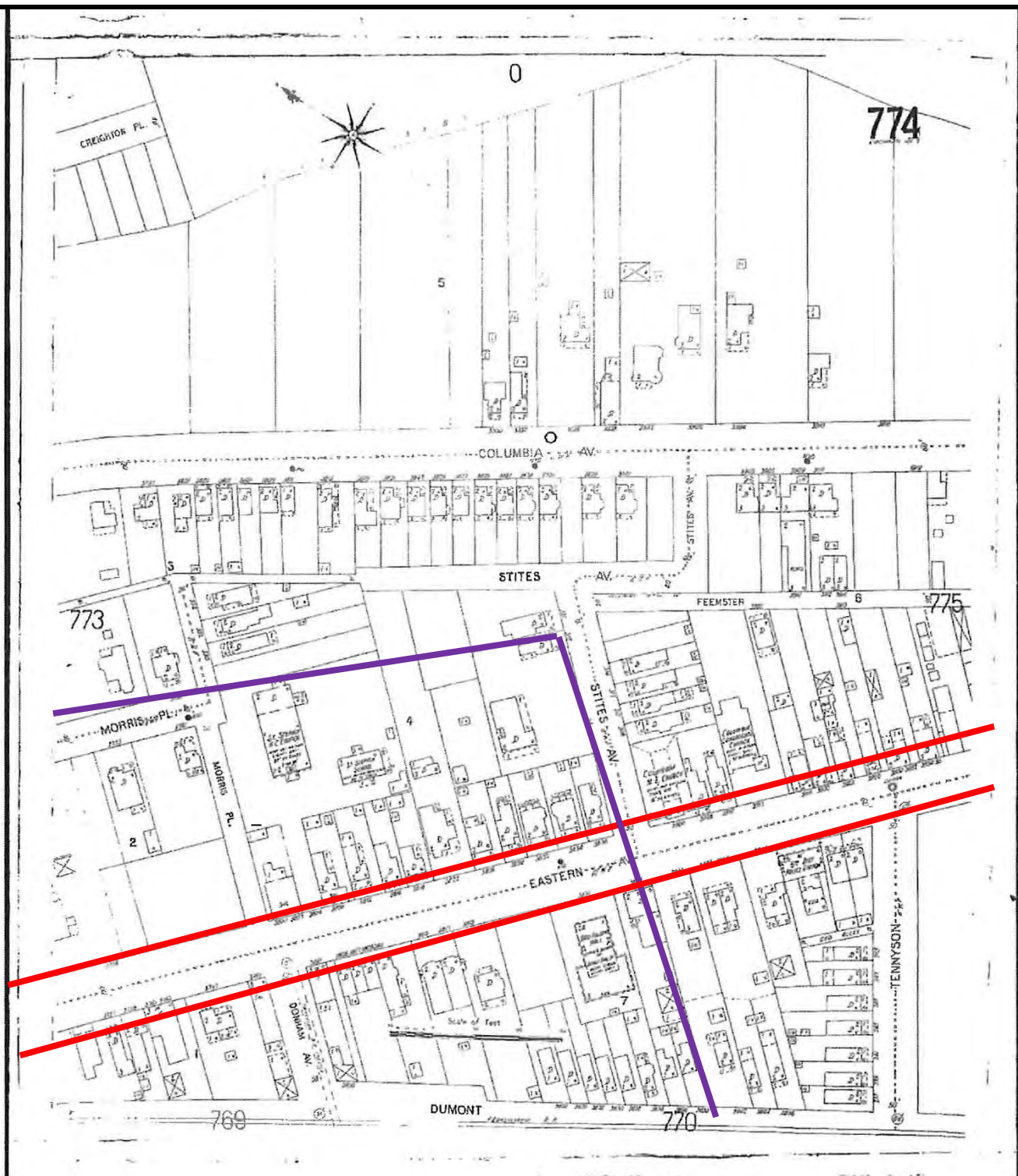


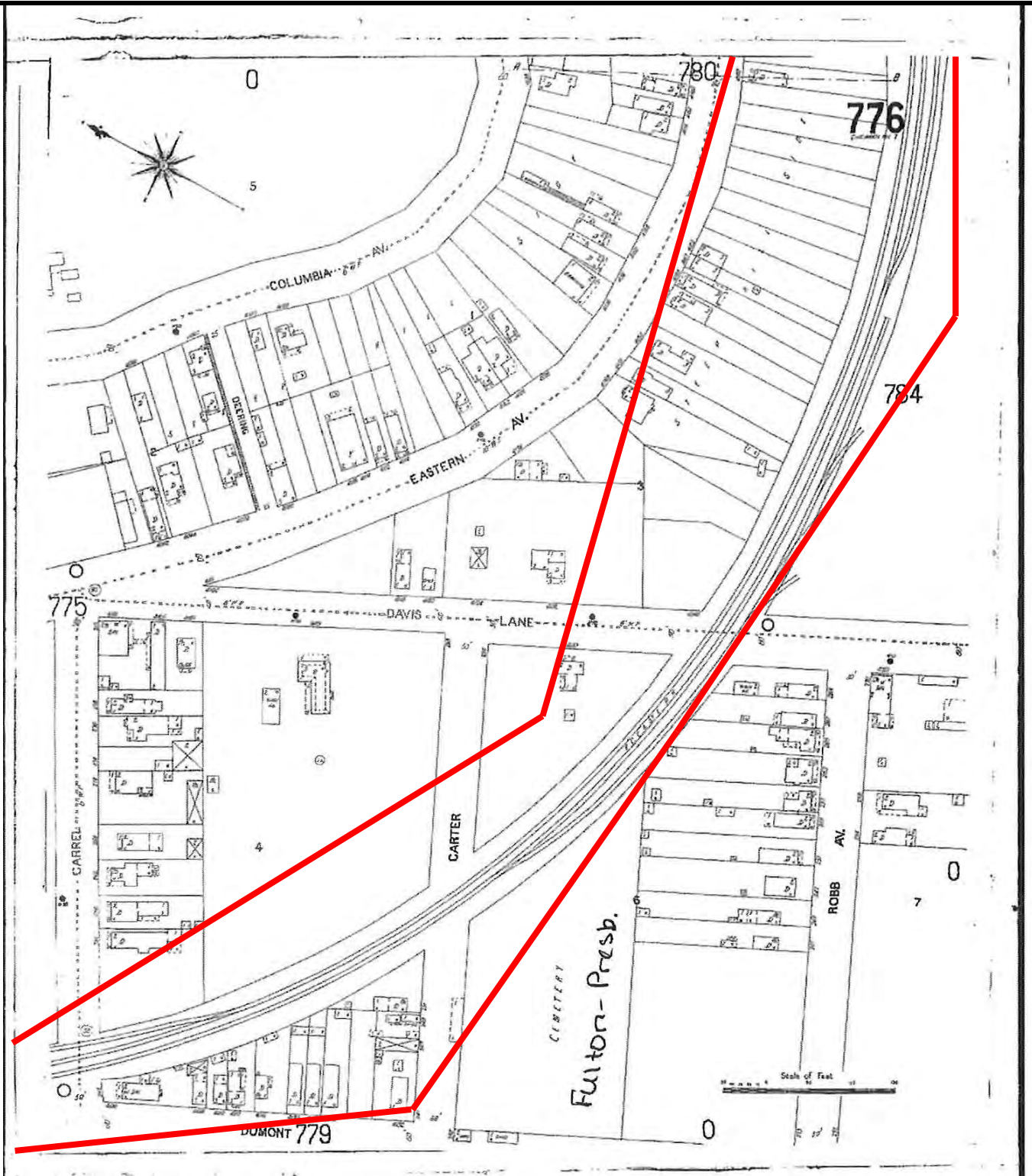












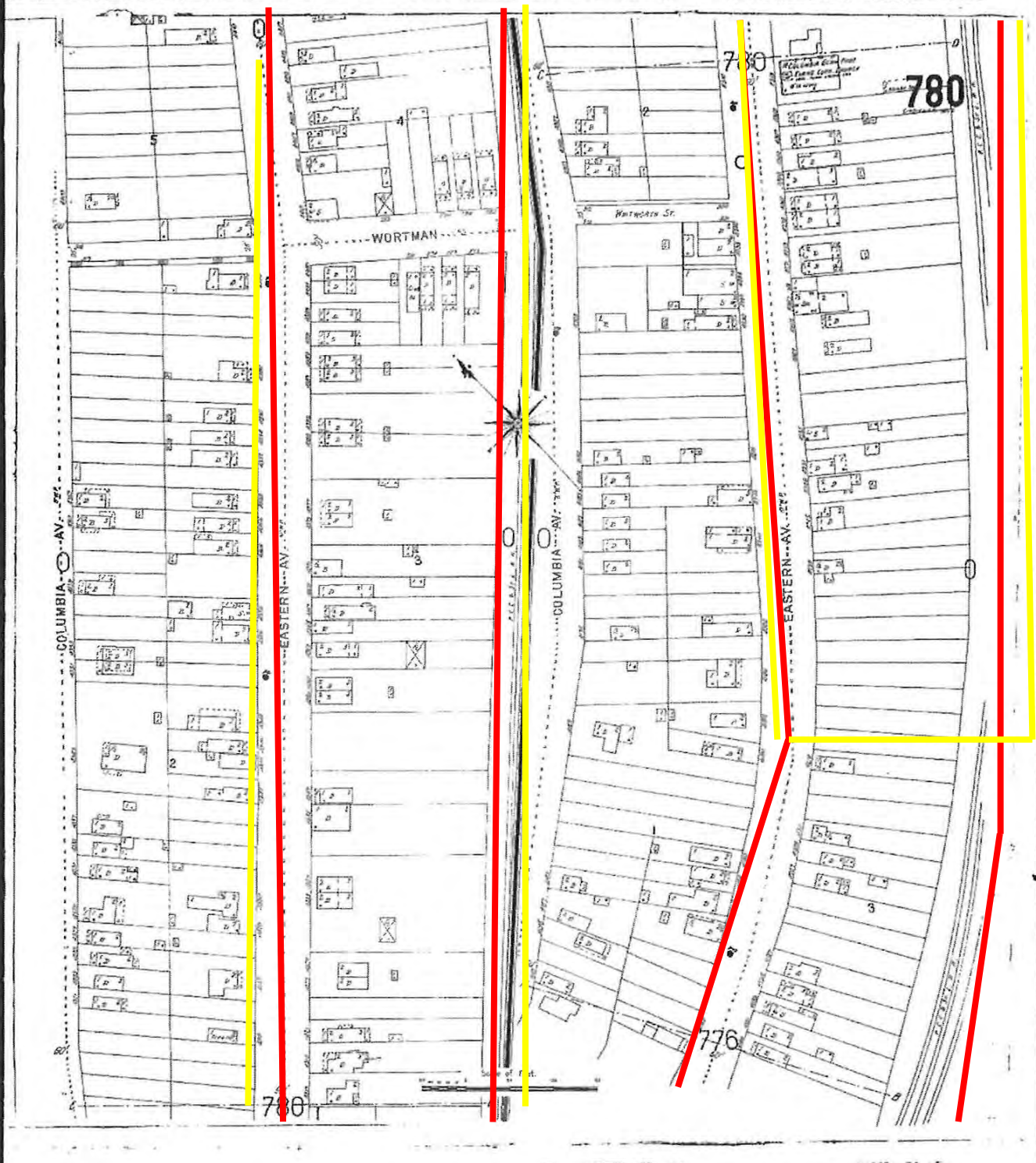
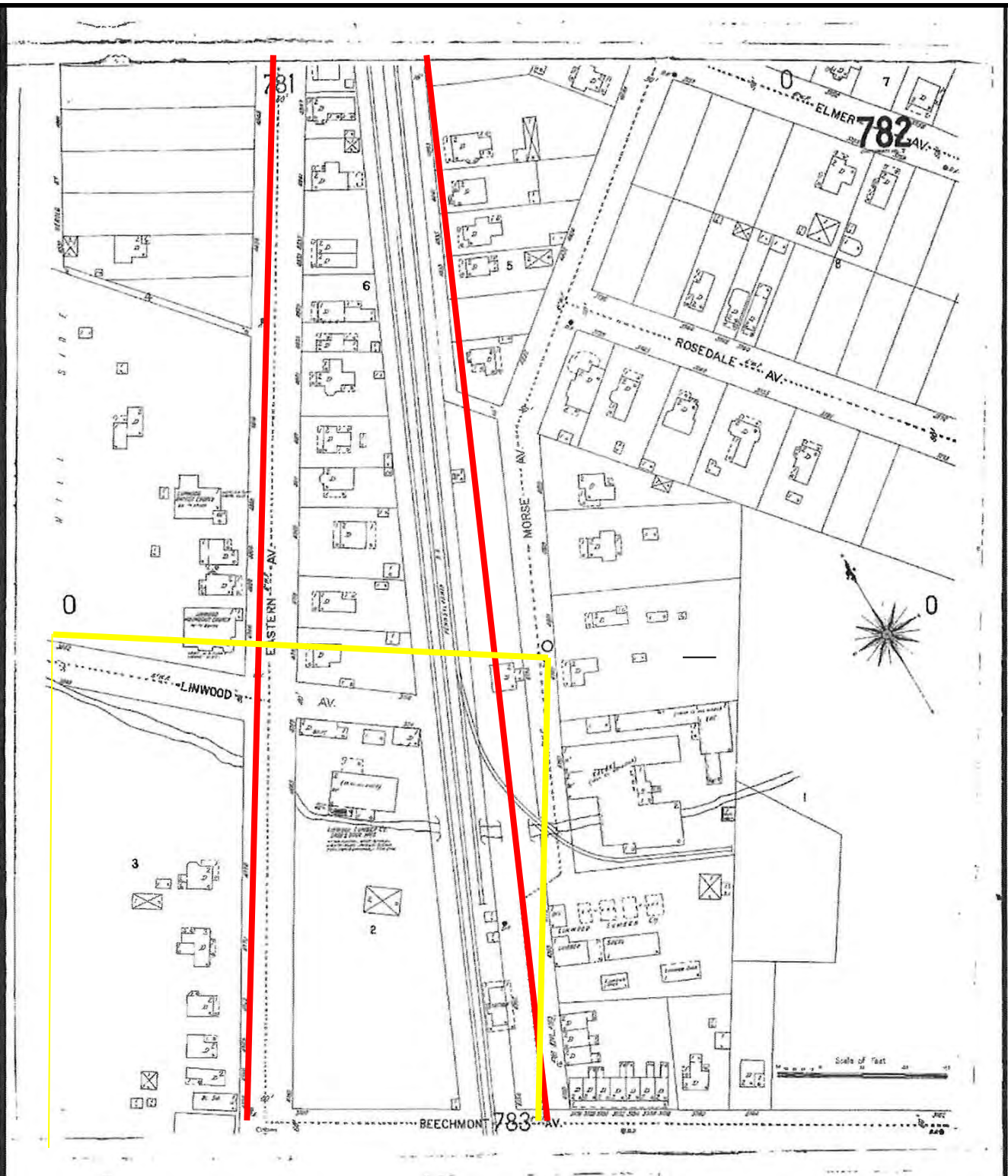
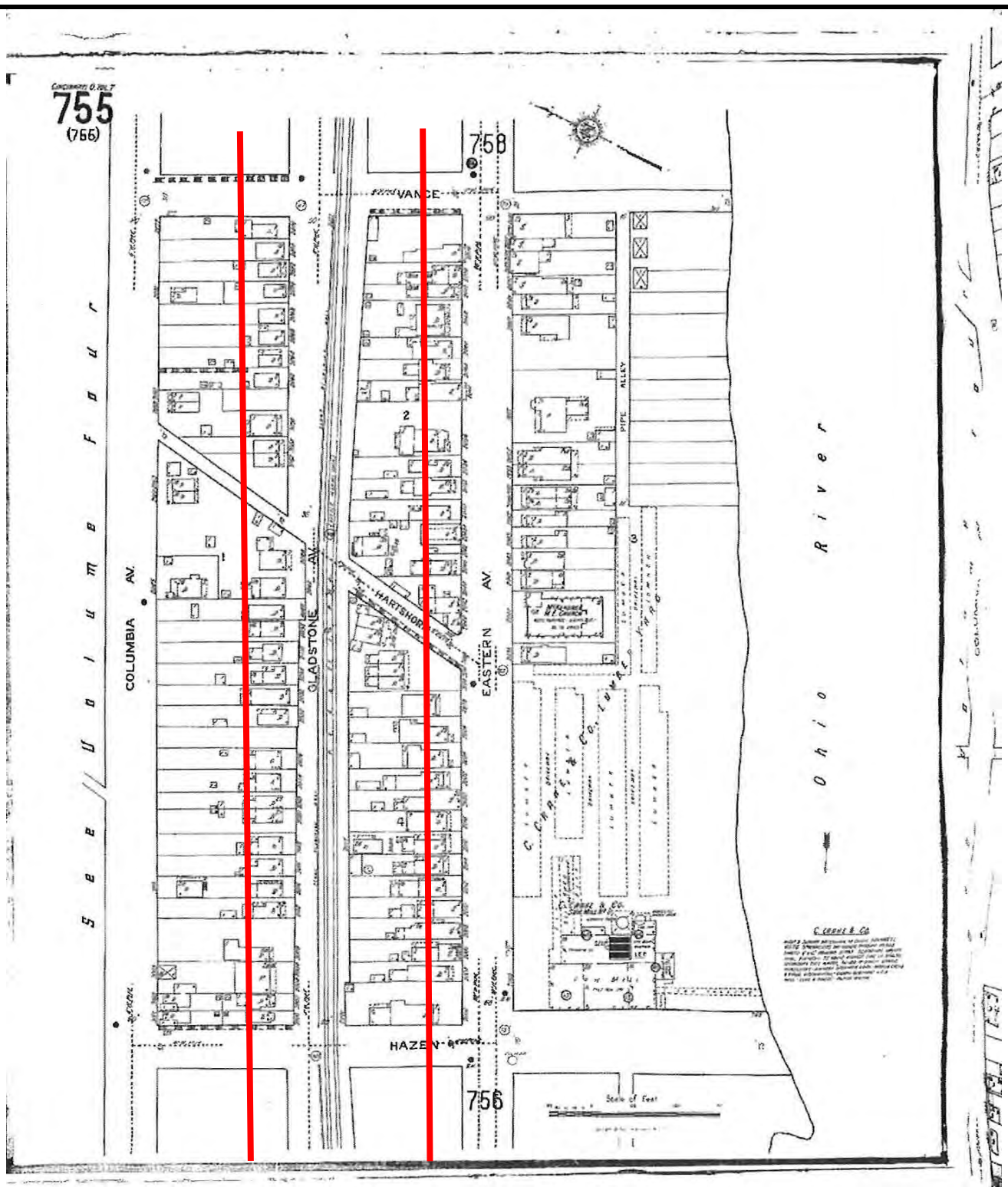
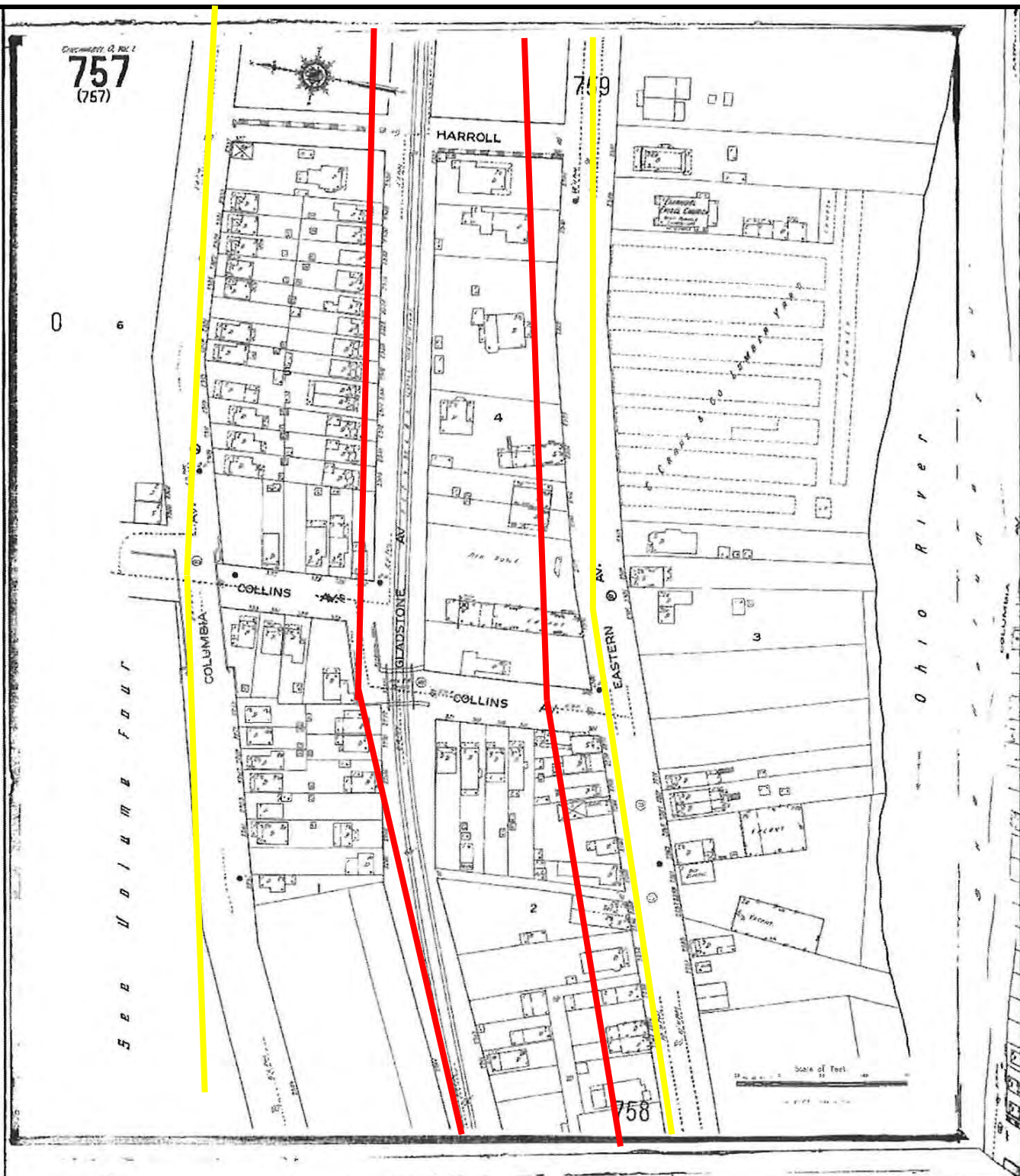
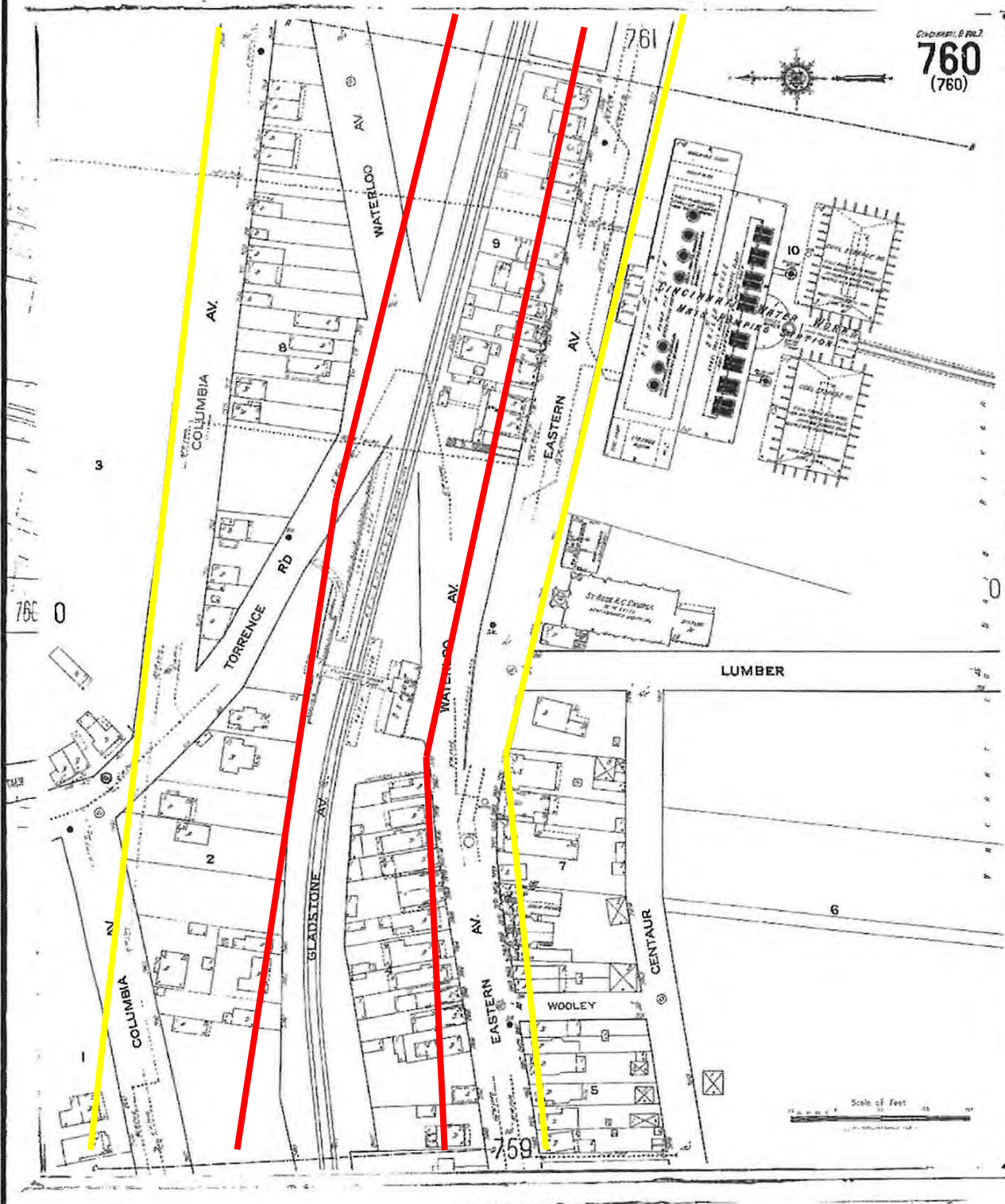


Figure 26-
1904 Sanborn Map Volume 7
Eastern Avenue and Wortman

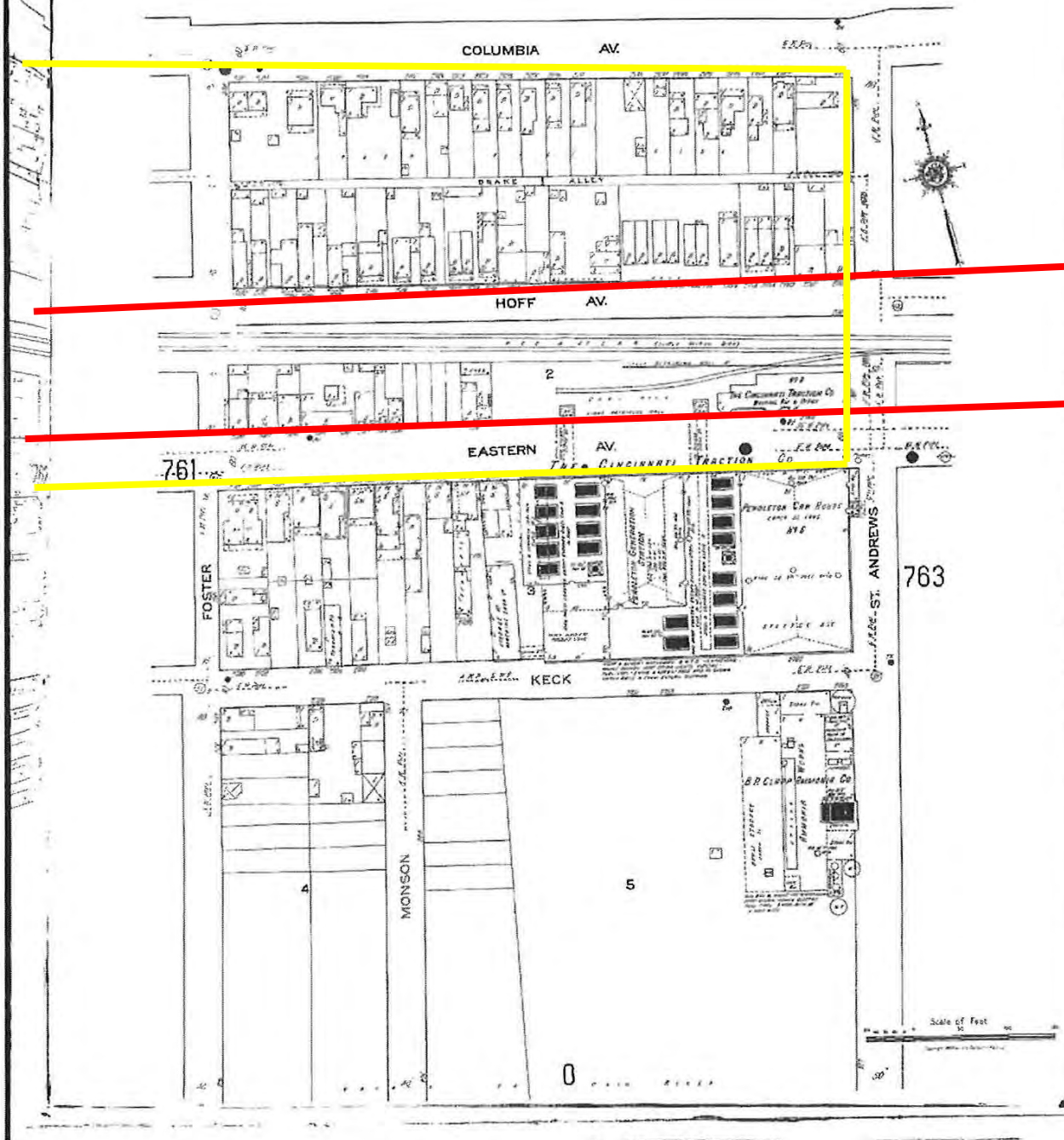


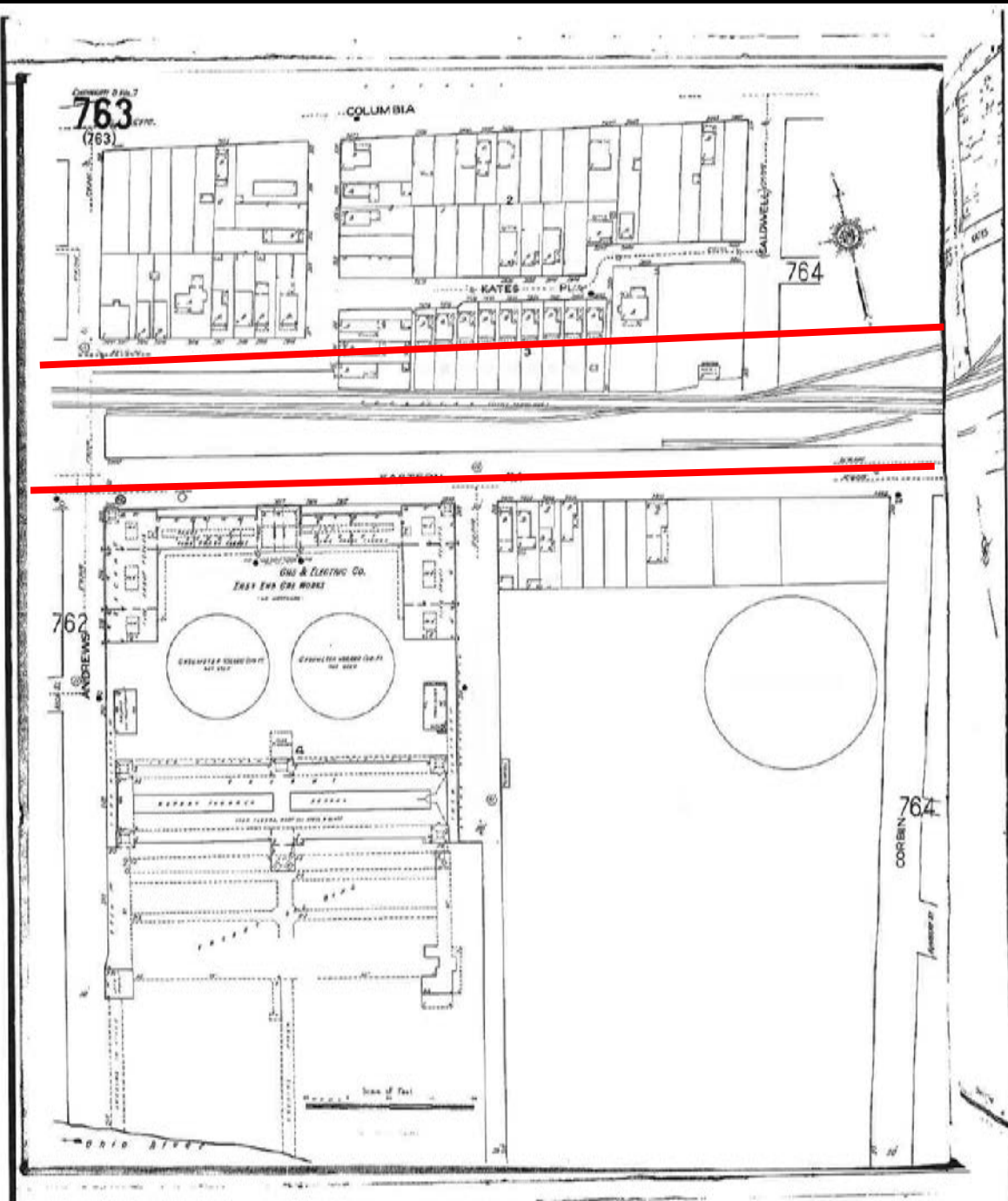


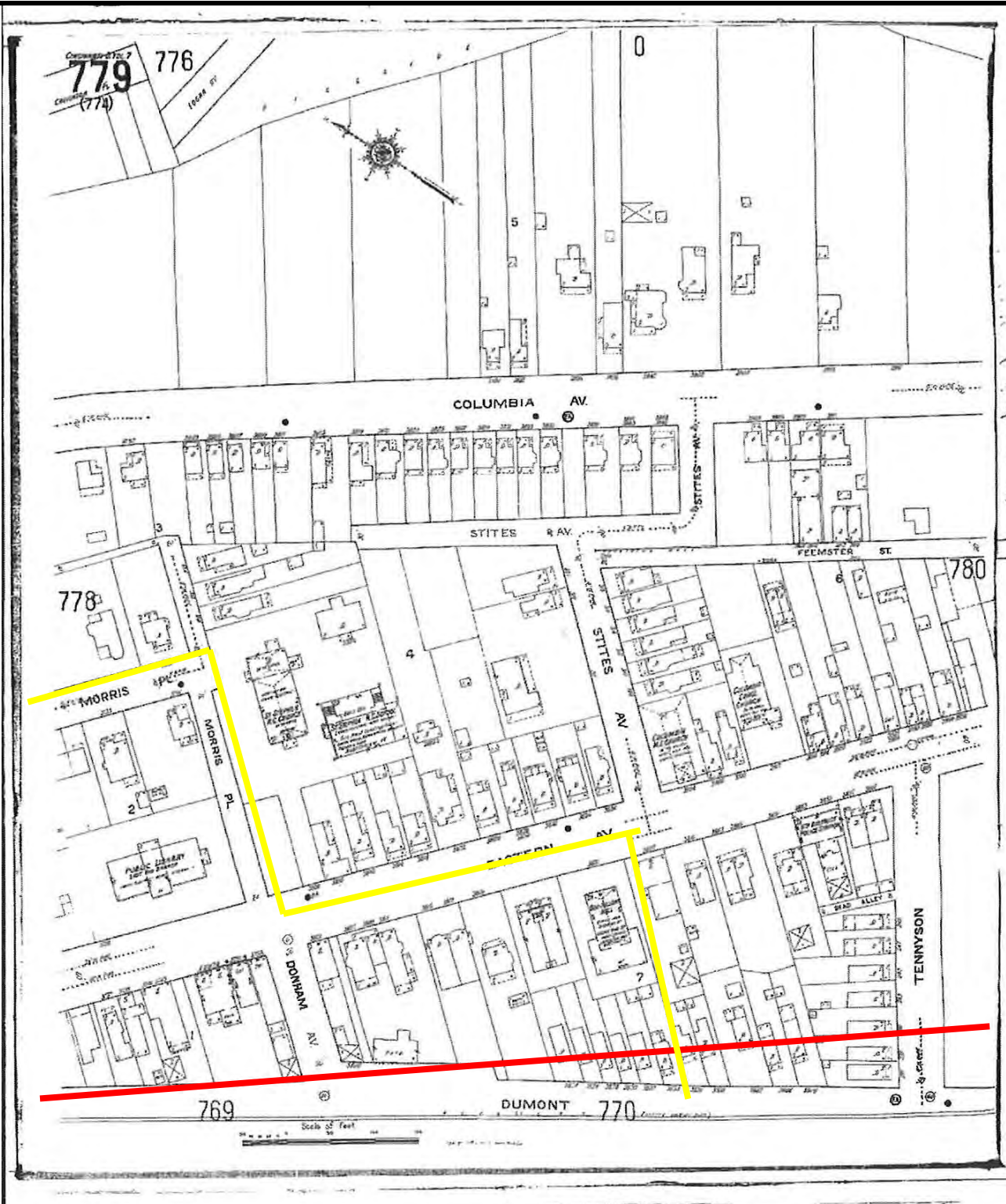


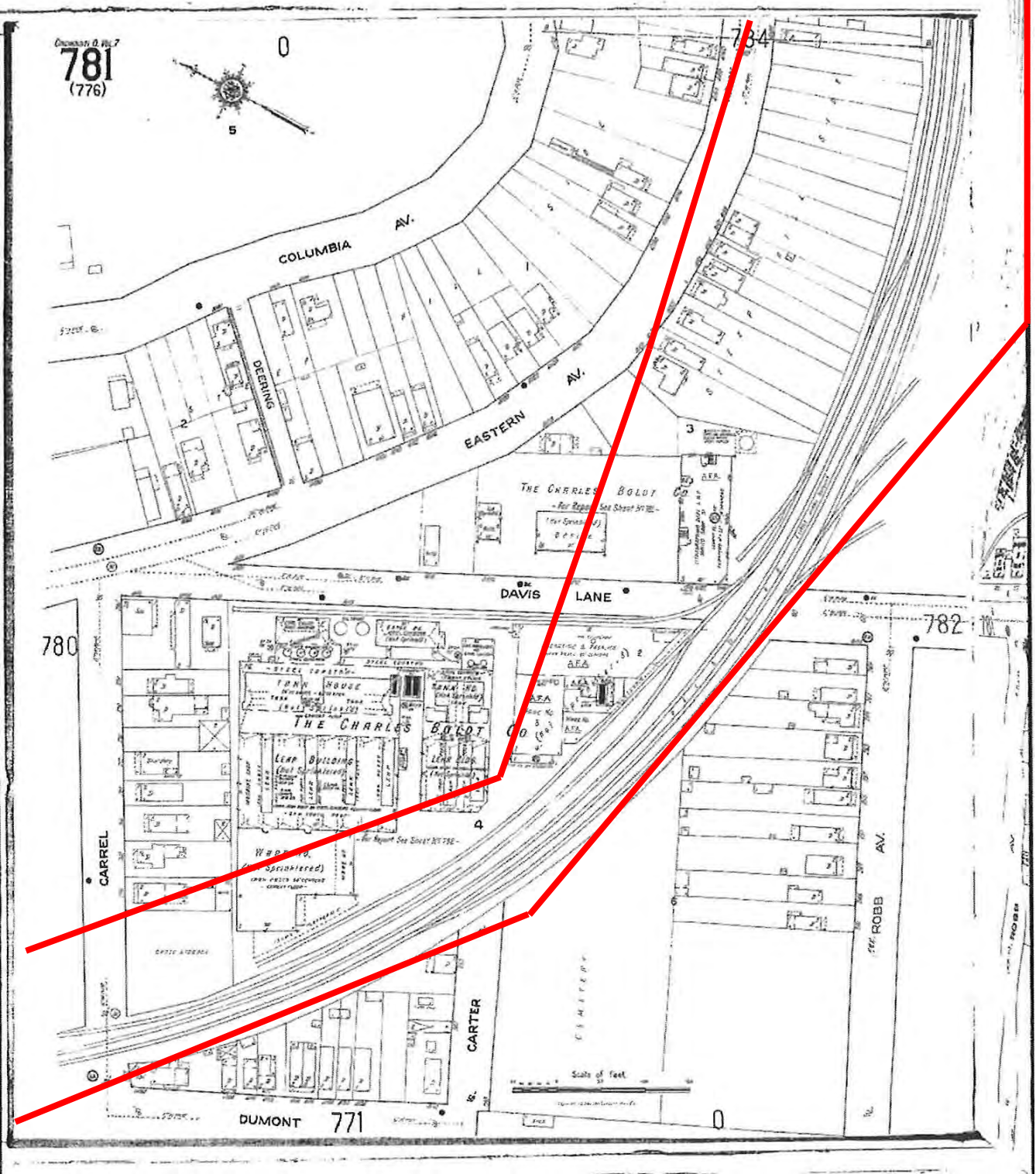


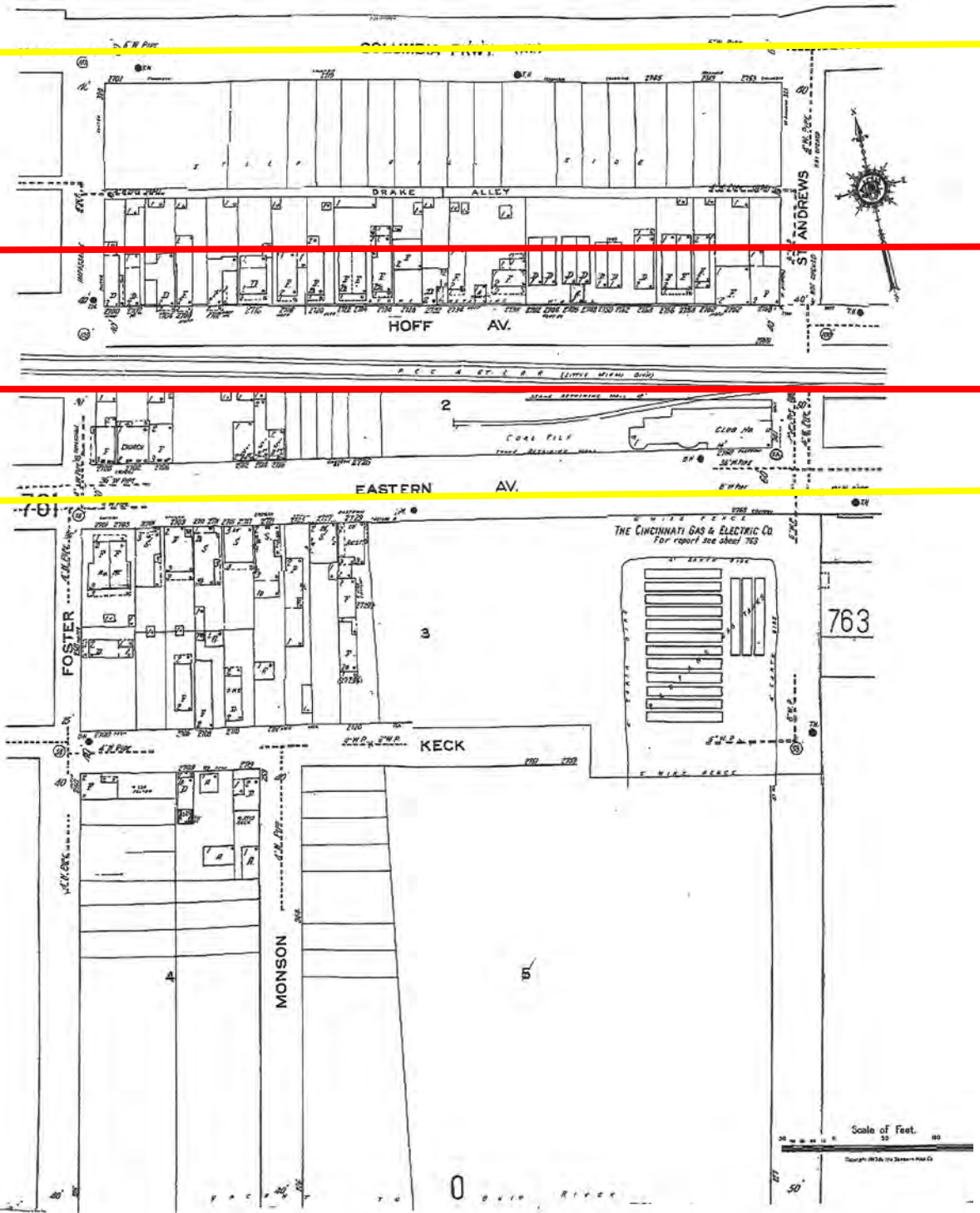
CINCINNATI Q VOL 7
762
 (762)

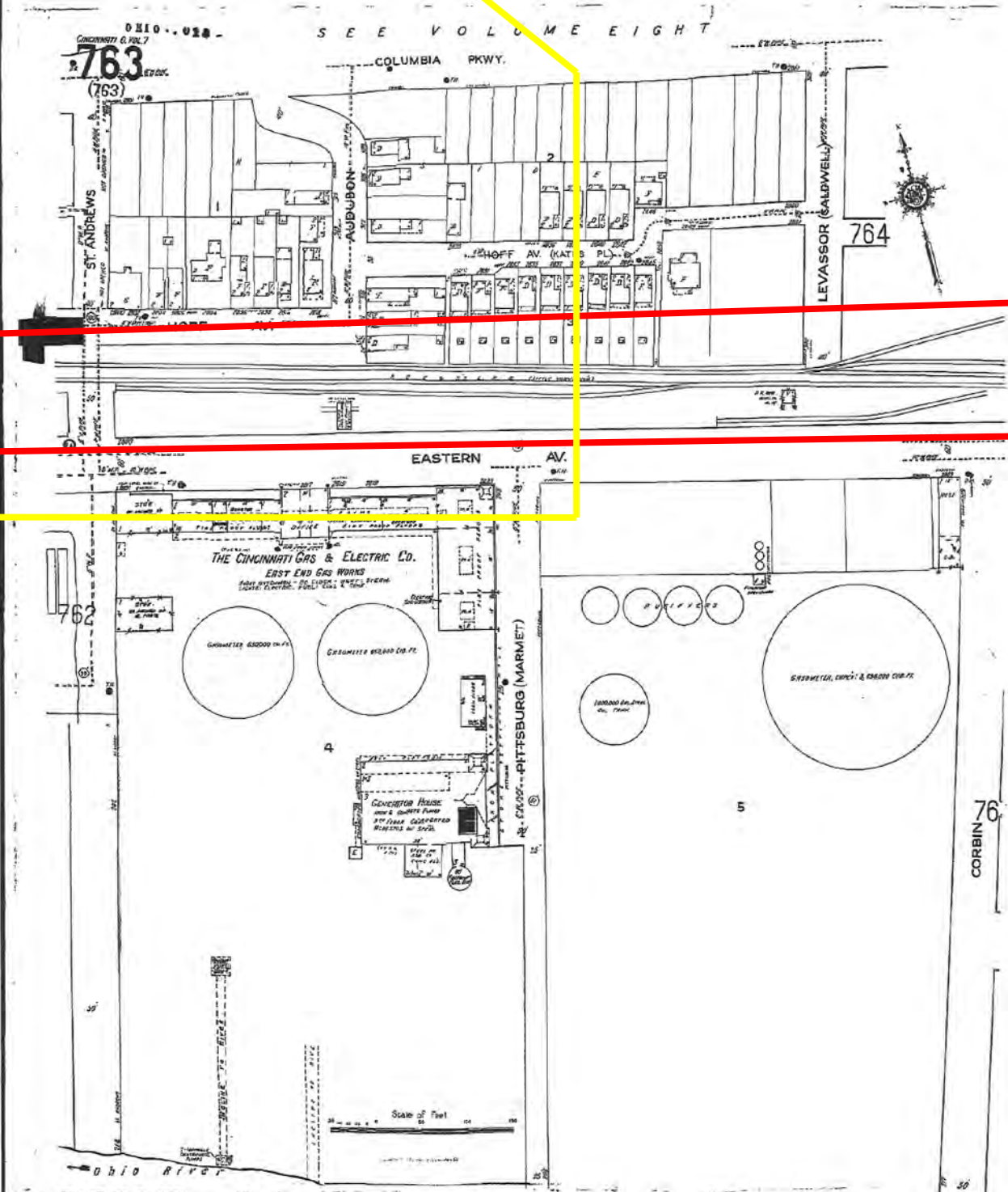






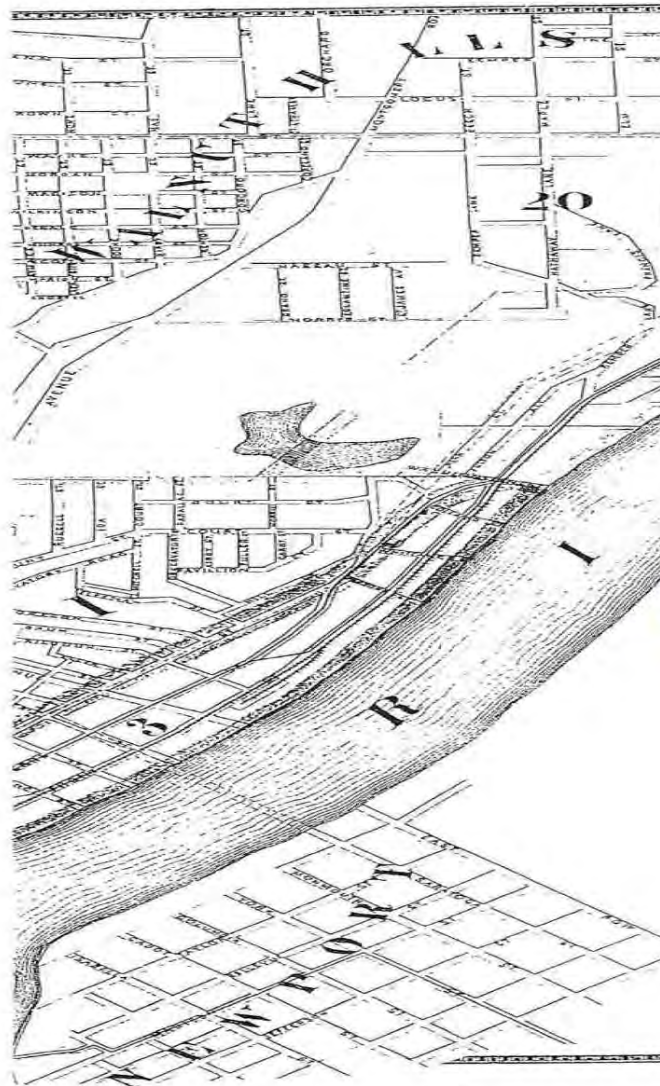


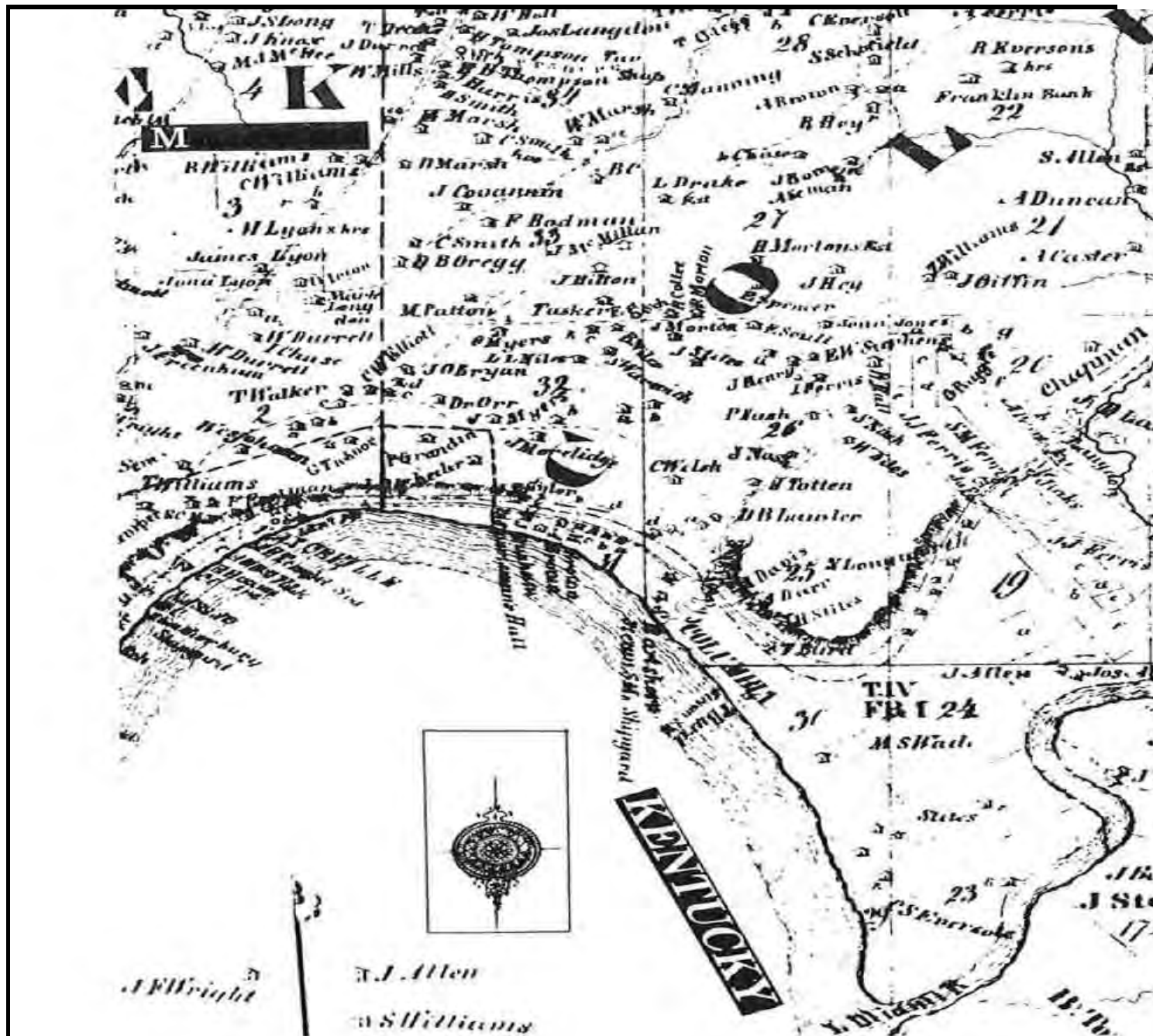


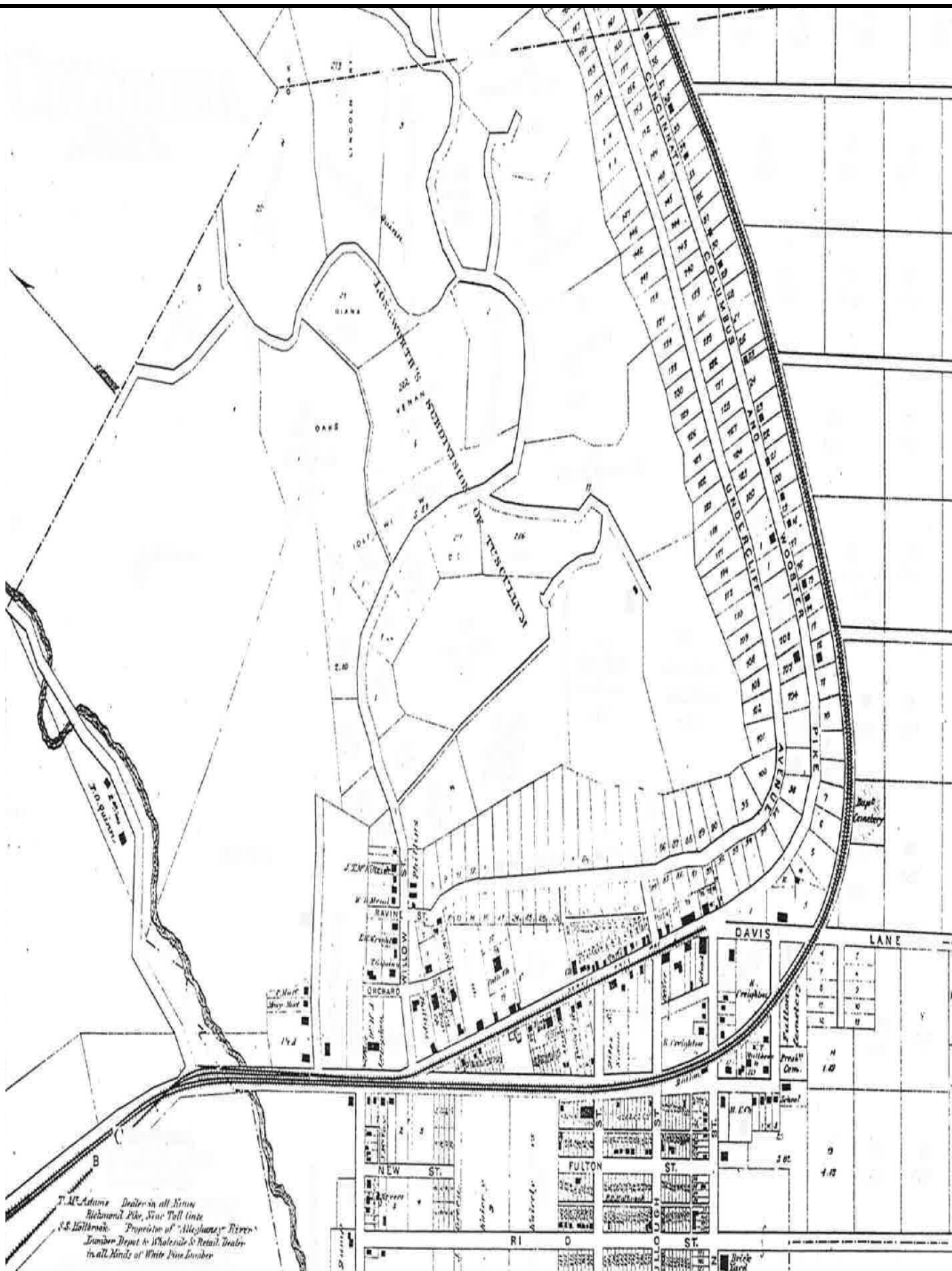


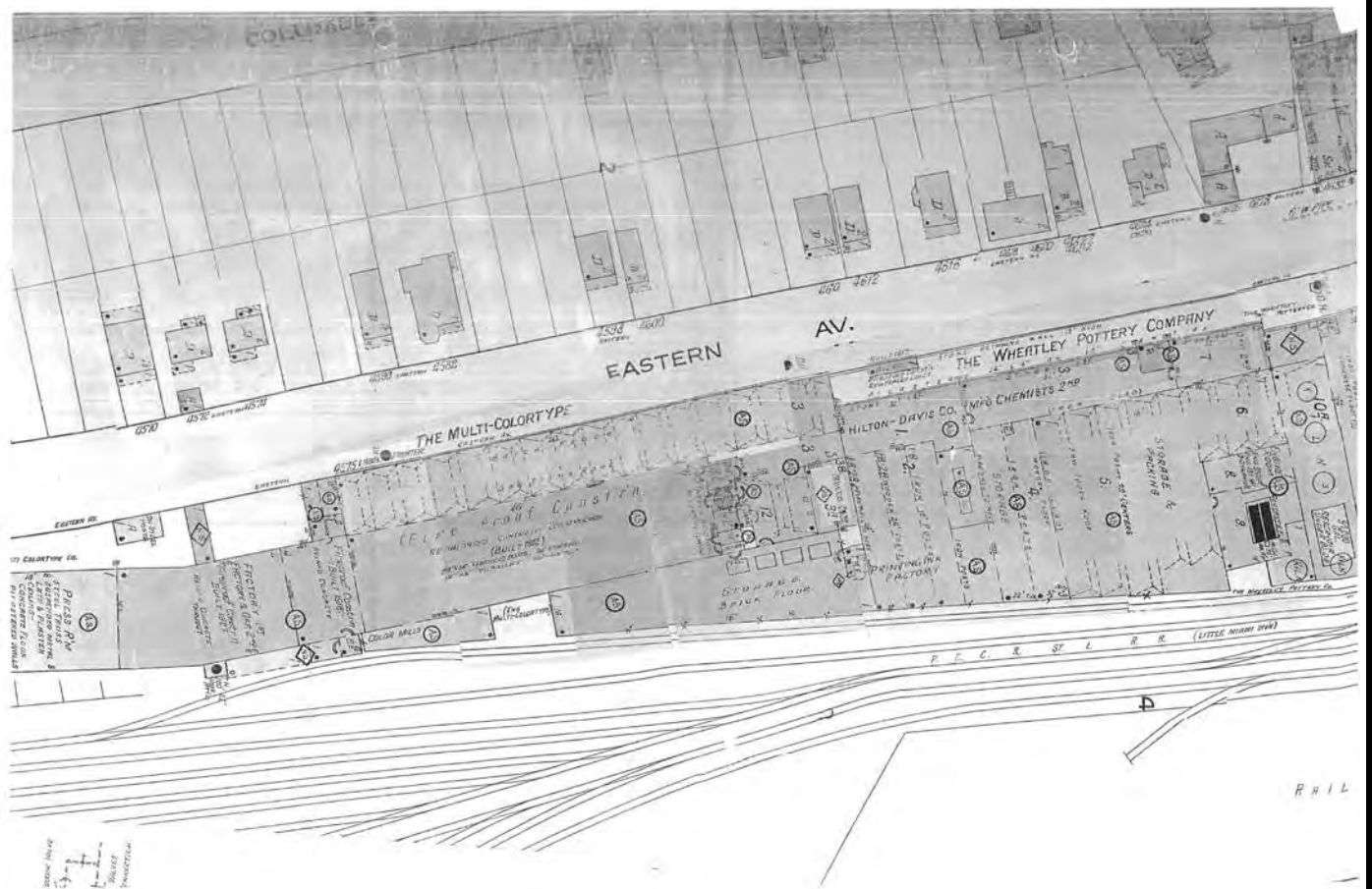


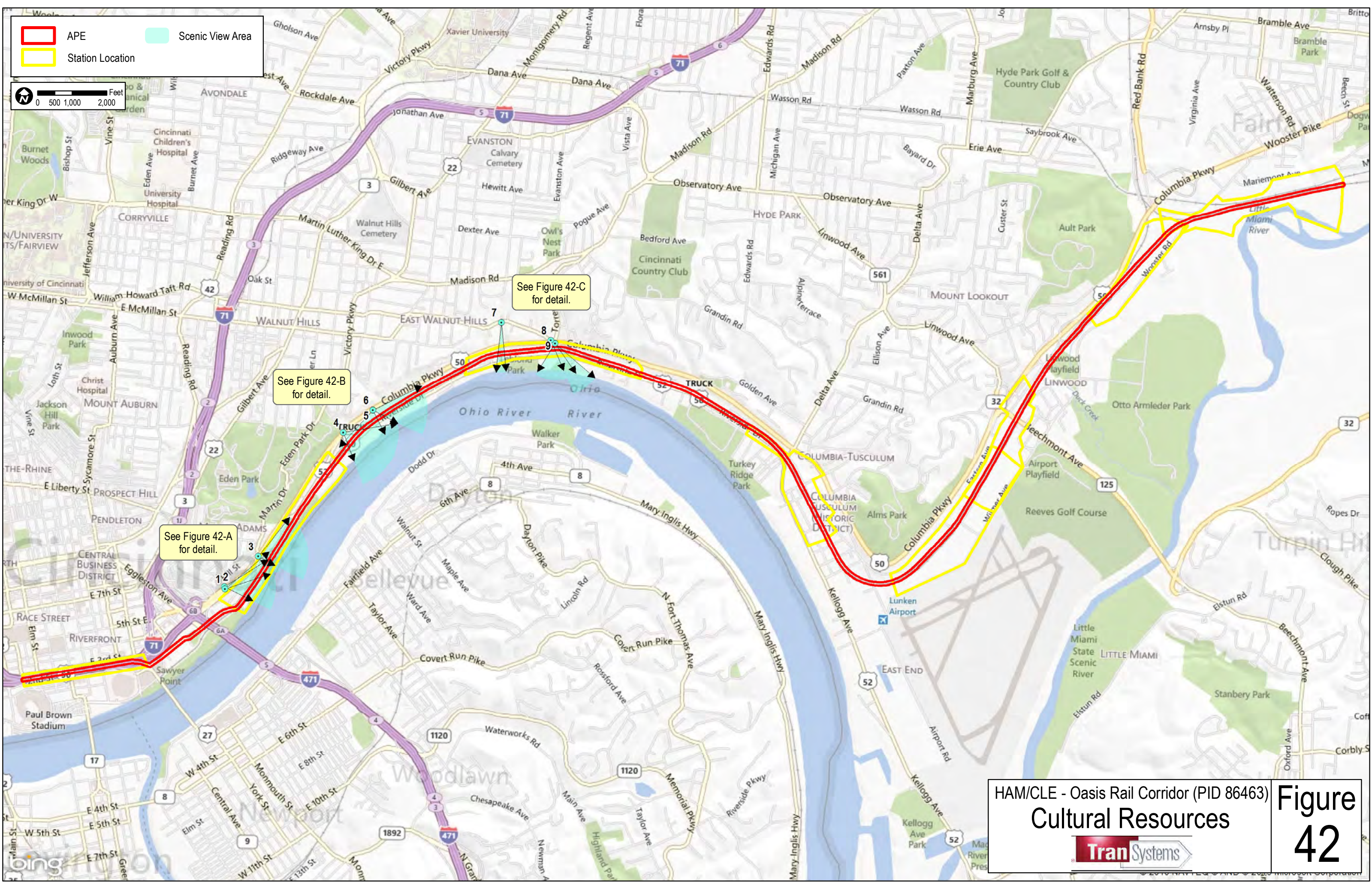






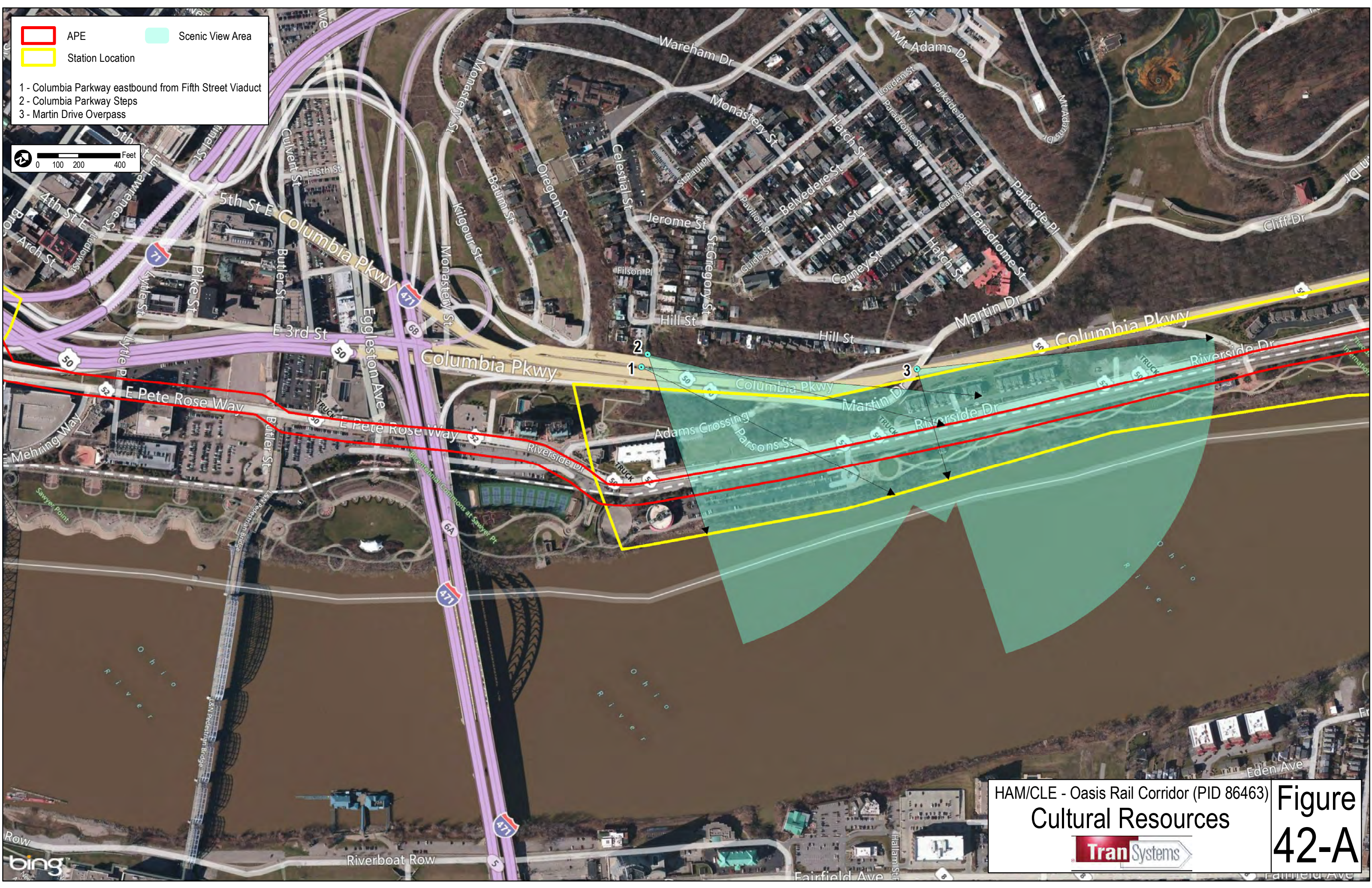






HAM/CLE - Oasis Rail Corridor (PID 86463)
Cultural Resources





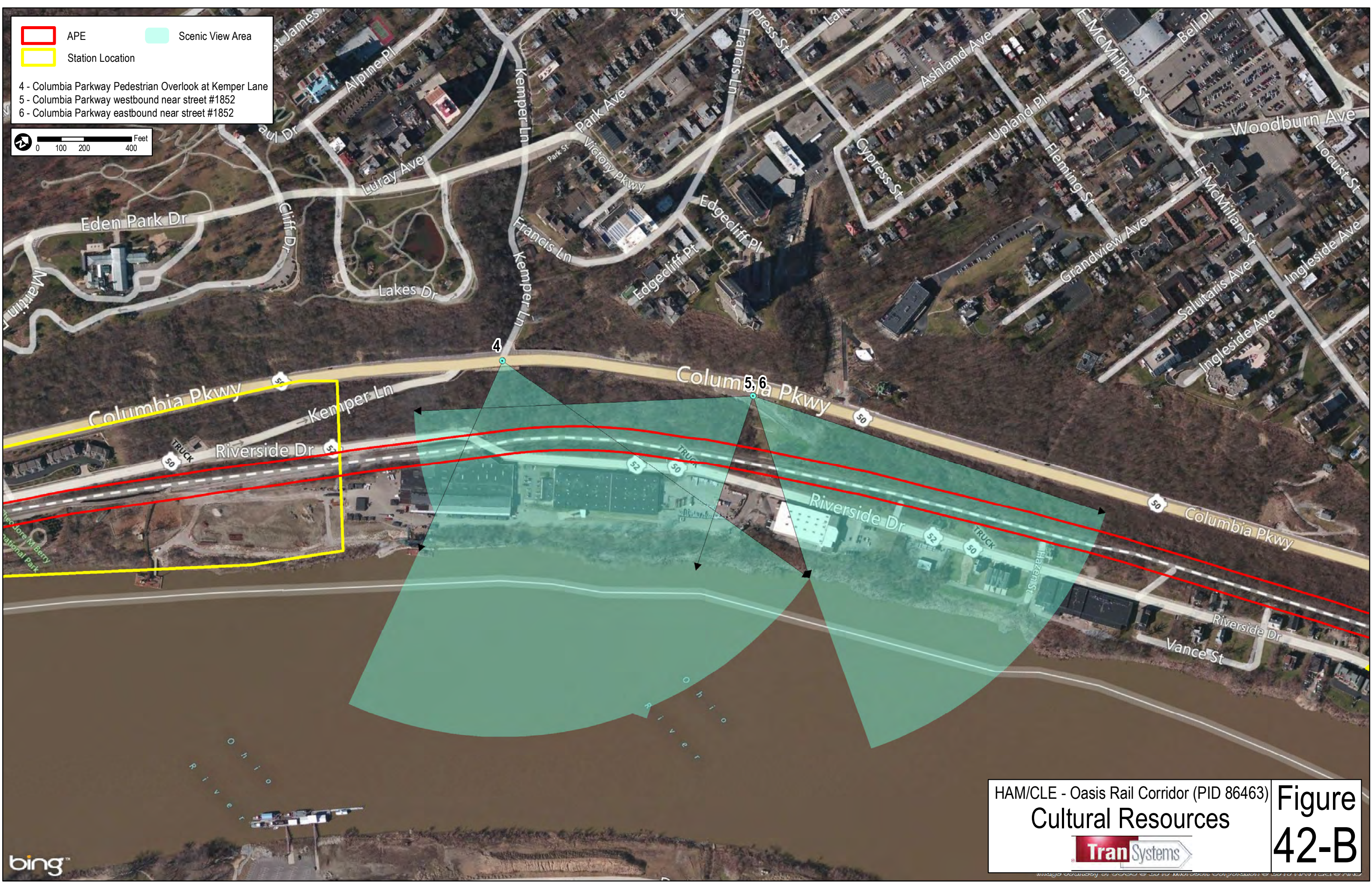
- Legend**
- APE
 - Scenic View Area
 - Station Location
- 1 - Columbia Parkway eastbound from Fifth Street Viaduct
2 - Columbia Parkway Steps
3 - Martin Drive Overpass



0 100 200 400 Feet

HAM/CLE - Oasis Rail Corridor (PID 86463)
Cultural Resources



Figure
42-A



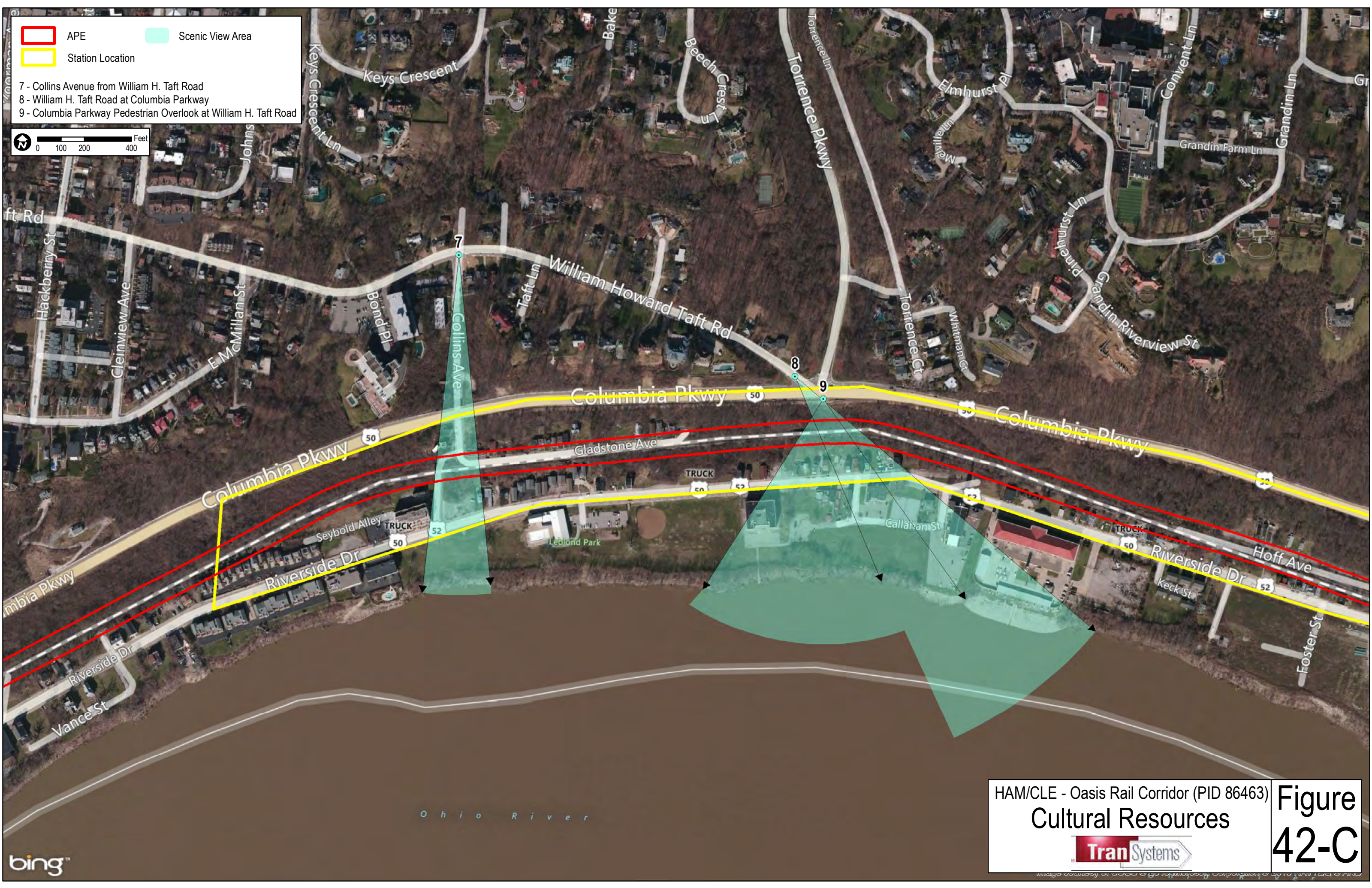
 APE
 Station Location
4 - Columbia Parkway Pedestrian Overlook at Kemper Lane
5 - Columbia Parkway westbound near street #1852
6 - Columbia Parkway eastbound near street #1852

 0 100 200 400 Feet

HAM/CLE - Oasis Rail Corridor (PID 86463)
Cultural Resources



Figure
42-B



APE

Station Location

Scenic View Area

7 - Collins Avenue from William H. Taft Road

8 - William H. Taft Road at Columbia Parkway

9 - Columbia Parkway Pedestrian Overlook at William H. Taft Road

