

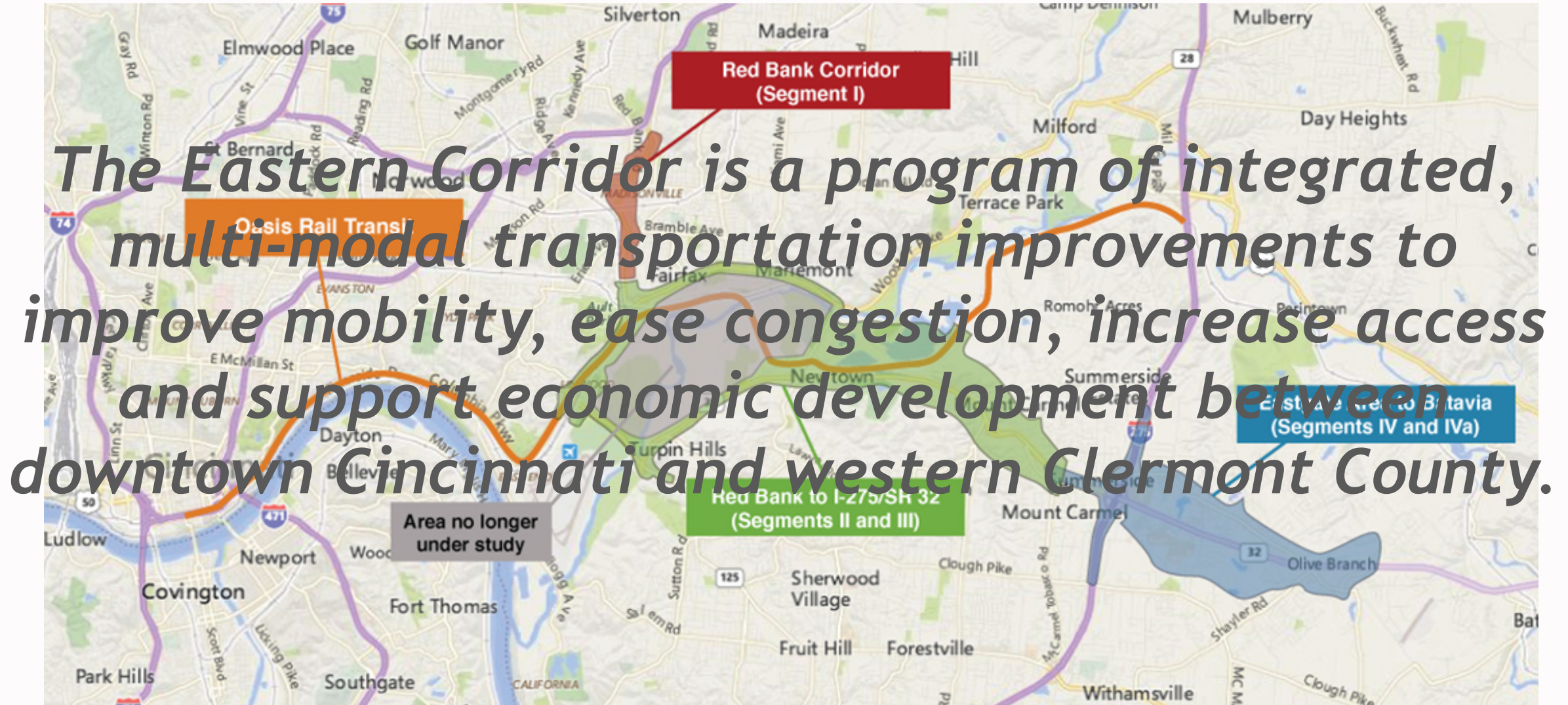


WELCOME

RED BANK CORRIDOR OPEN HOUSE

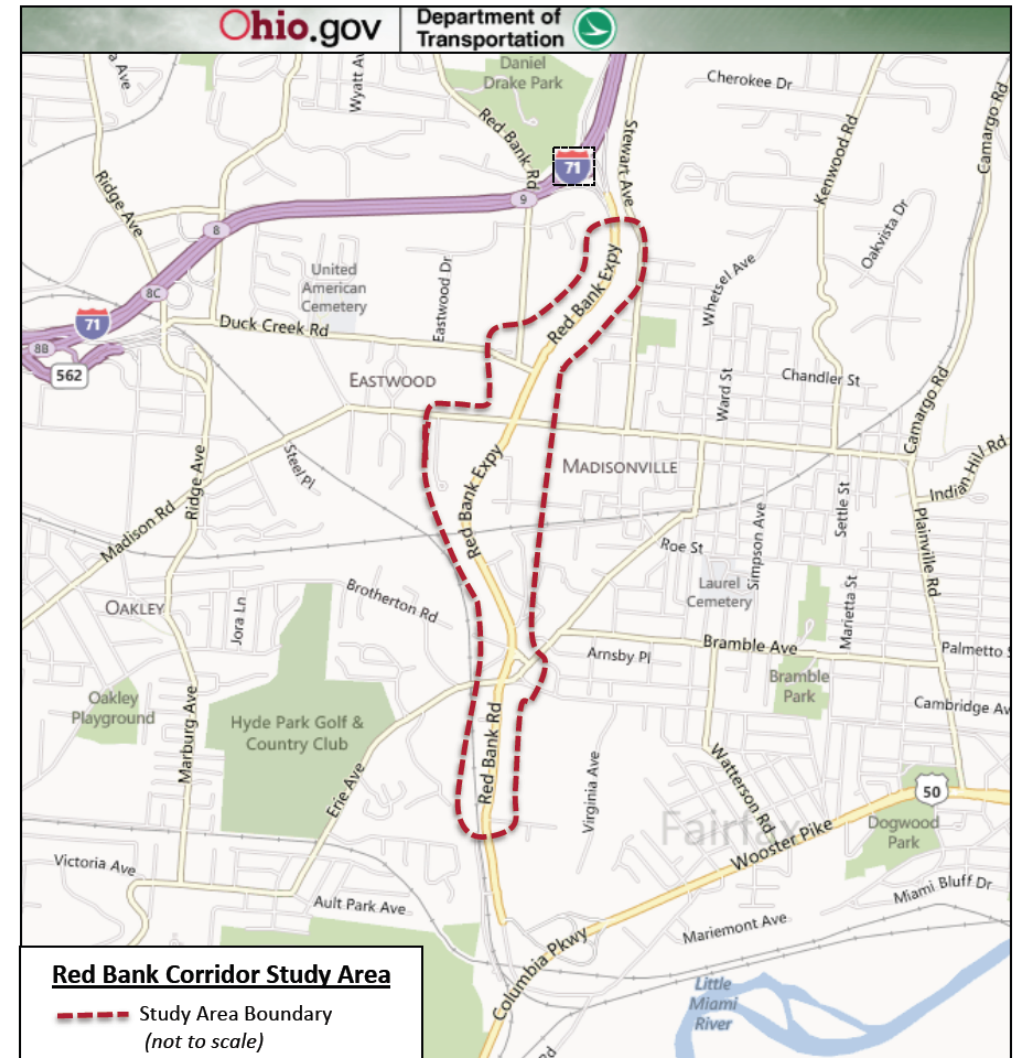
October 17, 2018

The Eastern Corridor Program



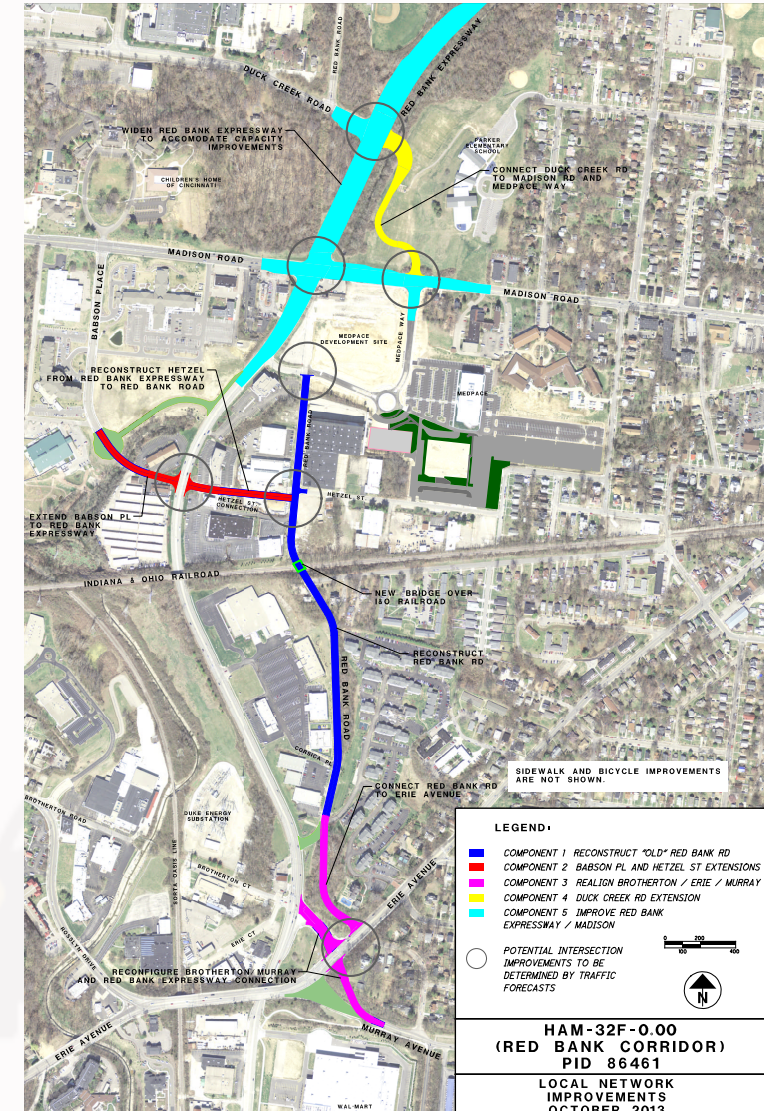
Red Bank Corridor (Segment I)

- Create a balance of mobility and access
- Reduce congestion and delays
- Improve accessibility, safety and flow of traffic
- Provide accommodations for bicyclists and pedestrians
- Support on-going development in the area



Red Bank Corridor Implementation Plan

- Developed in coordination with local communities, businesses, and schools
- Improvement concepts were vetted by community and approved by ODOT in Fall 2013
- Includes five components



Implementation Plan Components

Reconstruct “Old Red Bank Road” ← **STUDIES COMPLETE**

Reconstruct Hetzel Street ← **STUDIES COMPLETE**

Extend Babson Place to Red Bank Expressway ← **STUDIES COMPLETE**

Reconstruct and realign Brotherton Road, Erie Avenue and Murray Avenue intersection ← **ON HOLD**

Duck Creek Extension to Madison Road at Medpace Way ← **CONSTRUCTION COMPLETE**

Next Steps

- ODOT to release plans to the City of Cincinnati for funding and construction
- Projects will likely be built in staggered phases, depending on when funding is secured
- City to look for opportunities for funding to advance project designs and build roadway, pedestrian and bike improvements