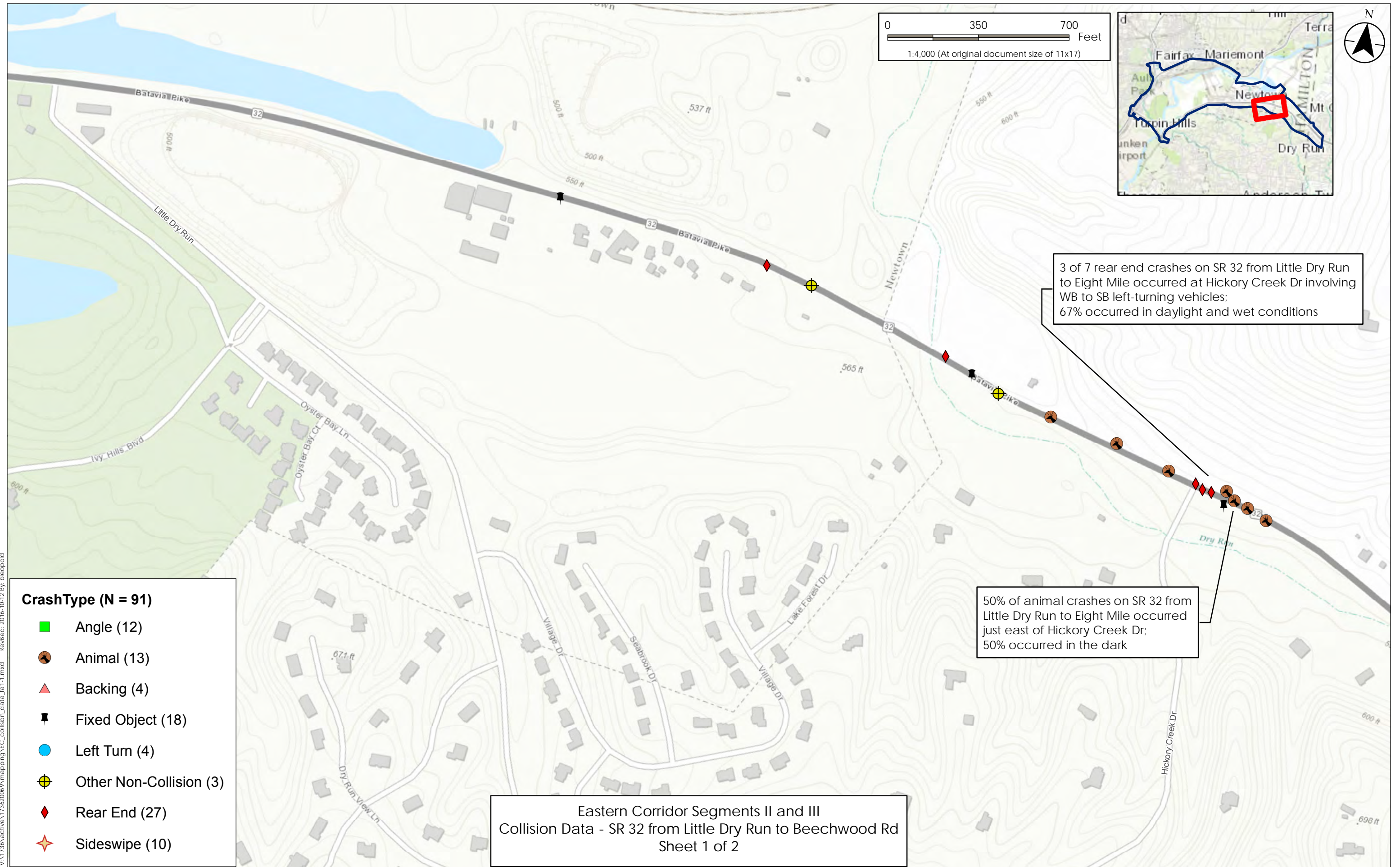


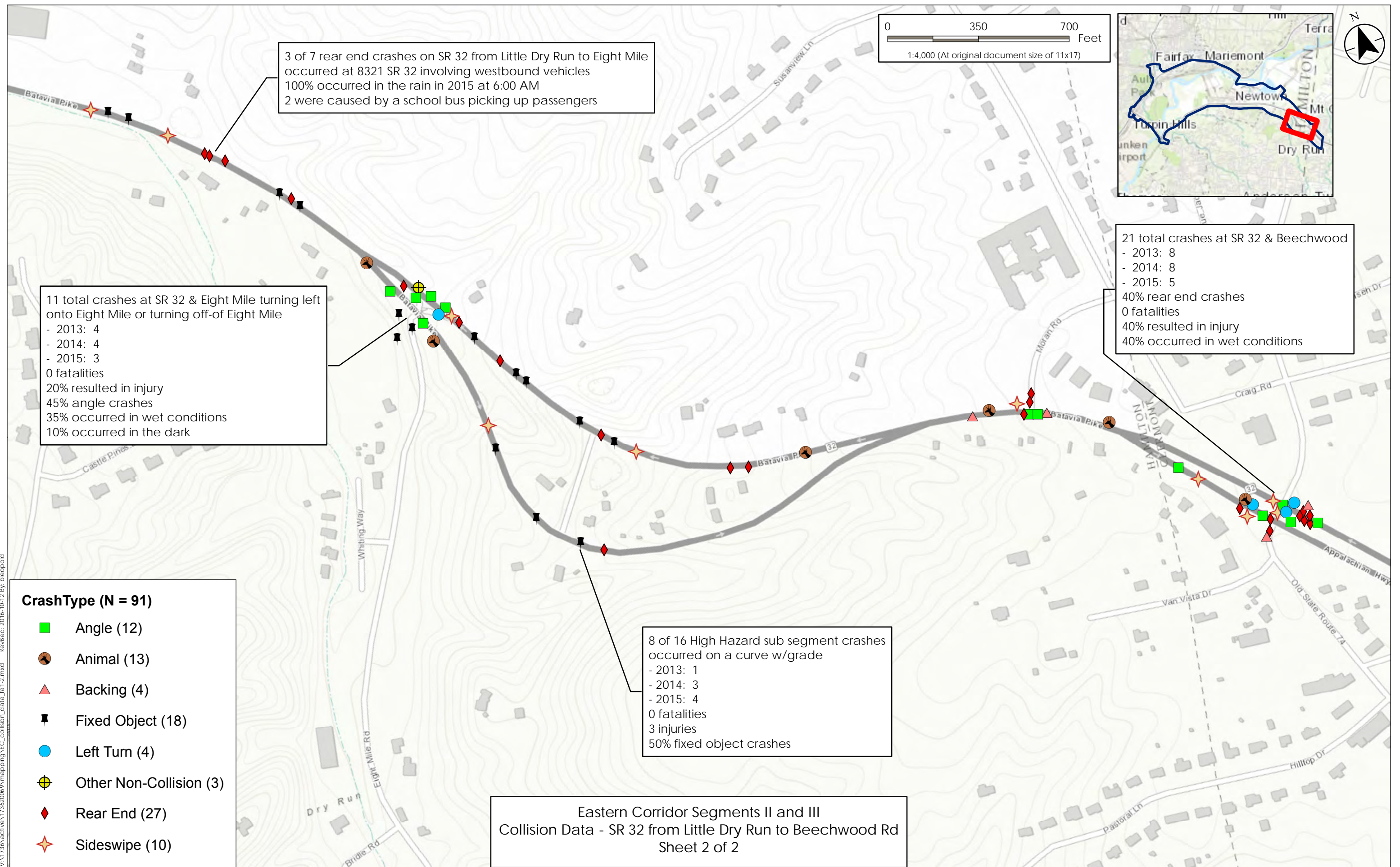
**ATTACHMENT A-2**

**CRASH DATA**

## **ANCOR/SR 32 HILL AREA**









Round Bottom Road/Broadwell Road Intersection

CRASH DATE	STREET1	STREET2	DISTANCE OFFSET	DAY OF WEEK	HOUR OF DAY	LIGHT CONDITION	TYPE OF CRASH	CRASH SEVERITY	WEATHER CONDITION	ROAD CONDITION	LOCATION	CONTRIBUTING FACTOR1	ACTION1	VEHICLE TYPE1	DIRECTION FROM1	DIRECTION TO1	DRIVER AGE1	DRIVER GENDER1	TRAFFIC CONTROL1	DRIVER ALCOHOL1	CONTRIBUTING FACTOR2	ACTION2	VEHICLE TYPE2	DRIVER AGE2	DRIVER GENDER2	DIRECTION FROM2	DIRECTION TO2	DRIVER ALCOHOL2	ANIMAL TYPE	ROAD CONTOUR	INJ TYPE1 FATAL	TRAFFIC CRASH YEAR	CRASH MONTH
20150517	CR0356	CR0378	0	Sunday	19	Daylight	Rear End	Property Damage Crash	Cloudy	Road - Dry	T-Intersection	Followed Too Closely/ACDA	Straight Ahead	Mid Size	East	West	73	M	Stop Sign	None	None	Slowing Or Stopped In Traffic	Compact	27	M	East	West	None	Animal Not Stated	Straight - Level	0	2015	5

SR 32/Little Dry Run Road Intersection

CRASH DATE	STREET1	STREET2	DISTANCE OFFSET	DAY OF WEEK	HOUR OF DAY	LIGHT CONDITION	TYPE OF CRASH	CRASH SEVERITY	WEATHER CONDITION	ROAD CONDITION	LOCATION	CONTRIBUTING FACTOR1	ACTION1	VEHICLE TYPE1	DIRECTION FROM1	DIRECTION TO1	DRIVER AGE1	DRIVER GENDER1	TRAFFIC CONTROL1	DRIVER ALCOHOL1	CONTRIBUTING FACTOR2	ACTION2	VEHICLE TYPE2	DRIVER AGE2	DRIVER GENDER2	DIRECTION FROM2	DIRECTION TO2	DRIVER ALCOHOL2	ANIMAL TYPE	ROAD CONTOUR	INJ TYPE1 FATAL	TRAFFIC CRASH YEAR	CRASH MONTH
20151218	SR0032R	MR3997	0	Friday	8	Dawn	Rear End	Property Damage Crash	Cloudy	Road - Dry	T-Intersection	Followed Too Closely/ACDA	Slowing Or Stopped In Traffic	Compact	East	West	39	M	Traffic Signal	None	None	Slowing Or Stopped In Traffic	Sport Utility Vehicle	52	F	East	West	None	Animal Not Stated	Straight - Level	0	2015	12
20150715	SR0032R	MR3997	0	Wednesday	15	Daylight	Angle	Property Damage Crash	Clear	Road - Dry	T-Intersection	Ran Red Light	Straight Ahead	Mid Size	West	East	62	F	Traffic Signal	None	None	Making Left Turn	Van	52	M	South	West	None	Animal Not Stated	Straight - Level	0	2015	7
20151225	SR0032R	7607	0	Friday	12	Daylight	Fixed Object	Property Damage Crash	Cloudy	Road - Wet	T-Intersection	Failure To Control	Making Left Turn	Mid Size	East	Unknown	18	M	Traffic Signal	Yes - Alcohol Suspected								Animal Not Stated	Straight - Level	0	2015	12	

SR 32: Little Dry Run Road to Eight Mile Road

CRASH DATE	STREET1	STREET2	DISTANCE OFFSET	DAY OF WEEK	HOUR OF DAY	LIGHT CONDITION	TYPE OF CRASH	CRASH SEVERITY	WEATHER CONDITION	ROAD CONDITION	LOCATION	CONTRIBUTING FACTOR1	ACTION1	VEHICLE TYPE1	DIRECTION FROM1	DIRECTION TO1	DRIVER AGE1	DRIVER GENDER1	TRAFFIC CONTROL1	DRIVER ALCOHOL1	CONTRIBUTING FACTOR2	ACTION2	VEHICLE TYPE2	DRIVER AGE2	DRIVER GENDER2	DIRECTION FROM2	DIRECTION TO2	DRIVER ALCOHOL2	ANIMAL TYPE	ROAD CONTOUR	INJ TYPE1 FATAL	TRAFFIC CRASH YEAR	CRASH MONTH
20151101	SR0032R	7990	0	Sunday	19	Dark - No Lights	Animal	Property Damage Crash	Clear	Road - Dry	Not An Intersection	None	Straight Ahead	Sport Utility Vehicle	East	West	33	F	Pavement Markings	None									Deer Hit	Straight - Level	0	2015	11
20151120	SR0032R	7900	0	Friday	13	Daylight	Fixed Object	Property Damage Crash	Clear	Road - Dry	Not An Intersection	Failure To Control	Leaving Traffic Lane	Single Unit Truck; 3+ Axles	East	West	53	M	Pavement Markings	None									Animal Not Stated	Straight - Grade	0	2015	11
20151125	SR0032R	7960	0	Wednesday	6	Dawn	Rear End	Property Damage Crash	Clear	Road - Dry	Not An Intersection	Followed Too Closely/ACDA	Straight Ahead	Mid Size	West	East	32	F	Pavement Markings	None	None	Slowing Or Stopped In Traffic	Mid Size	47	M	West	East	None	Animal Not Stated	Straight - Level	0	2015	11
20150507	SR0032R	7800	0	Thursday	16	Daylight	Other Non-Collision	Property Damage Crash	Clear	Road - Dry	Not An Intersection	Operating Defective Equipment	Straight Ahead	Sport Utility Vehicle	East	West	18	M	Pavement Markings	None									Animal Not Stated	Straight - Level	0	2015	5
20150323	SR0032R	7700	0	Monday	18	Daylight	Fixed Object	Injury Crash	Clear	Road - Wet	Not An Intersection	Failure To Control	Leaving Traffic Lane	Sport Utility Vehicle	West	East	17	M	Pavement Markings	None									Animal Not Stated	Straight - Level	0	2015	3
20130912	SR0032R	TR0381A	0	Thursday	13	Daylight	Rear End	Property Damage Crash	Cloudy	Road - Wet	T-Intersection	Followed Too Closely/ACDA	Straight Ahead	Tractor/Semi-Trailer	East	West	46	M	Pavement Markings	None	None	Slowing Or Stopped In Traffic	Tractor/Semi-Trailer	50	M	East	West	None	Animal Not Stated	Straight - Level	0	2013	9
20140323	SR0032R	HICKORYCRE	0	Sunday	20	Dark - No Lights	Animal	Property Damage Crash	Clear	Road - Dry	Not An Intersection	None	Straight Ahead	Sport Utility Vehicle	West	East	52	M	Pavement Markings	None									Deer Hit	Straight - Level	0	2014	3
20141006	SR0032R	8362	0	Monday	15	Daylight	Fixed Object	Property Damage Crash	Cloudy	Road - Wet	Not An Intersection	Failure To Control	Straight Ahead	Sport Utility Vehicle	East	West	33	F	Pavement Markings	None									Animal Not Stated	Straight - Grade	0	2014	10
20140208	SR0032R	8280	0	Saturday	14	Daylight	Sideswipe - Passing	Injury Crash	Cloudy	Road - Wet	Not An Intersection	Unknown	Unknown	Unknown Or Hit/Skip	West	East			Pavement Markings	0	None	Slowing Or Stopped In Traffic	Mid Size	32	F	West	East	None	Animal Not Stated	Straight - Level	0	2014	2
20140609	SR0032R	TR0381A	0	Monday	20	Dusk	Rear End	Property Damage Crash	Cloudy	Road - Dry	T-Intersection	Followed Too Closely/ACDA	Straight Ahead	Pickup	East	West	48	M	Pavement Markings	None	None	Slowing Or Stopped In Traffic	Compact	30	F	East	West	None	Animal Not Stated	Straight - Level	0	2014	6
20140517	SR0032R	TR0381A	0	Saturday	13	Daylight	Animal	Property Damage Crash	Clear	Road - Wet	T-Intersection	None	Straight Ahead	Sport Utility Vehicle	East	West	43	M	Pavement Markings	None									Deer Hit	Straight - Level	0	2014	5
20151110	SR0032R	8321	0	Tuesday	6	Dark - Lighted	Rear End	Property Damage Crash	Rain	Road - Wet	Not An Intersection	Followed Too Closely/ACDA	Straight Ahead	Full Size	East	West	44	F	Pavement Markings	None	None	Slowing Or Stopped In Traffic	Van	57	M	East	West	None	Animal Not Stated	Straight - Level	0	2015	11
20151110	SR0032R	8321	0	Tuesday	6	Dark - Lighted	Rear End	Property Damage Crash	Rain	Road - Wet	Not An Intersection	Followed Too Closely/ACDA	Straight Ahead	Van	East	West	57	M	Other	None	None	Slowing Or Stopped In Traffic	Mid Size	25	M	East	West	None	Animal Not Stated	Straight - Level	0	2015	11
20150731	SR0032R	8290	0	Friday	19	Daylight	Fixed Object	Property Damage Crash	Clear	Road - Dry	Not An Intersection	Failure To Control	Leaving Traffic Lane	Pickup	East	West	45	M	Pavement Markings	None									Animal Not Stated	Straight - Level	0	2015	7
20150827	SR0032R	8339	0	Thursday	8	Daylight	Fixed Object	Property Damage Crash	Cloudy	Road - Dry	Not An Intersection	Operating Defective Equipment	Straight Ahead	Tractor/Semi-Trailer	East	West	30	M	Pavement Markings	None									Animal Not Stated	Curve - Grade	0	2015	8
20150826	SR0032R	8290	0	Wednesday	19	Daylight	Sideswipe - Passing	Property Damage Crash	Clear	Road - Dry	Not An Intersection	Improper Lane Change/Passing/Offroad	Overtaking/Passing	Mid Size	East	West	53	M	Pavement Markings	None	None	Straight Ahead	Mid Size	19	F	East	West	None	Animal Not Stated	Curve - Level	0	2015	8
20141024	SR0032R	CR0362	0.05	Friday	6	Dark - No Lights	Animal	Property Damage Crash	Clear	Road - Dry	Not An Intersection	None	Straight Ahead	Pickup	East	West	46	M	Pavement Markings	None									Deer Hit	Straight - Level	0	2014	10
20151225	SR0032R	TR0381A	0	Friday	12	Daylight	Rear End	Injury Crash	Cloudy	Road - Wet	T-Intersection	Followed Too Closely/ACDA	Straight Ahead	Mid Size	East	West	18	M	Pavement Markings	Yes - Alcohol Suspected	None	Straight Ahead	Mid Size	63	M	East	West	None	Animal Not Stated	Straight - Level	0	2015	12
20141117	SR0032R	TR0381A	0.05	Monday	20	Dark - No Lights	Animal	Property Damage Crash	Cloudy	Road - Dry	Not An Intersection	None	Straight Ahead	Mid Size	East	West	22	M	Pavement Markings	None									Deer Hit	Straight - Grade	0	2014	11
20140120	SR0032R	80	0	Monday	19	Daylight	Animal	Property Damage Crash	Clear	Road - Dry	Not An Intersection	None	Straight Ahead	Compact	East	West	54	F	Pavement Markings	None									Deer Hit	Straight - Level	0	2014	1
20130528	SR0032R	7970	0	Tuesday	14	Daylight	Other Non-Collision	Property Damage Crash	Cloudy	Road - Dry	Not An Intersection	Load Shifting/Falling/Spilling	Straight Ahead	Mid Size	West	East	58	M	Pavement Markings	None	None	Straight Ahead	Sport Utility Vehicle	37	F	West	East	None	Animal Not Stated	Straight - Level	0	2013	5

20130605	SR0032R	HICKORYC RE	0.04	Wednesday	8	Daylight	Fixed Object	Property Damage Crash	Clear	Road - Dry	Not An Intersection	Other Improper Action	Straight Ahead	Pickup	East	West	60	M	Pavement Markings	None											Animal Not Stated	Straight - Level	0	2013	6
20131108	SR0032R	TR0381A	0	Friday	5	Dark - Lighted	Animal	Property Damage Crash	Clear	Road - Dry	Not An Intersection	None	Straight Ahead	Sport Utility Vehicle	East	West	64	F	Pavement Markings	None											Deer Hit	Straight - Level	0	2013	11
20131220	SR0032R	8280	0	Friday	10	Daylight	Fixed Object	Property Damage Crash	Cloudy	Road - Wet	Not An Intersection	Failure To Control	Negotiating A Curve	Pickup	East	West			Pavement Markings	0											Animal Not Stated	Curve - Grade	0	2013	12
20150520	SR0032R	TR0381A	0	Wednesday	8	Daylight	Animal	Property Damage Crash	Clear	Road - Dry	Not An Intersection	None	Straight Ahead	Sport Utility Vehicle	East	West	56	F	Pavement Markings	None											Deer Hit	Straight - Level	0	2015	5
20150929	SR0032R	8339	0	Tuesday	16	Daylight	Rear End	Property Damage Crash	Rain	Road - Wet	Not An Intersection	Followed Too Closely/ACDA	Straight Ahead	Mid Size	East	West	25	F	Pavement Markings	None	None	Slowing Or Stopped In Traffic	Mid Size	49	F	East	West	None	Animal Not Stated	Straight - Grade	0	2015	9		
20131105	SR0032R	7940	0.01	Tuesday	7	Daylight	Rear End	Property Damage Crash	Cloudy	Road - Dry	Not An Intersection	Followed Too Closely/ACDA	Straight Ahead	Pickup	East	West	22	M	Pavement Markings	None	None	Slowing Or Stopped In Traffic	Sport Utility Vehicle	34	F	East	West	None	Animal Not Stated	Straight - Level	0	2013	11		
20151028	SR0032R	8321	0	Wednesday	6	Dark - Lighted	Rear End	Property Damage Crash	Rain	Road - Wet	Not An Intersection	Followed Too Closely/ACDA	Straight Ahead	Mid Size	East	West	64	M	Pavement Markings	None	None	Slowing Or Stopped In Traffic	Mid Size	27	M	East	West	None	Animal Not Stated	Straight - Grade	0	2015	10		

SR 32/Eight Mile Road Intersection

CRASH DATE	STREET1	STREET2	DISTANCE OFFSET	DAY OF WEEK	HOUR OF DAY	LIGHT CONDITION	TYPE OF CRASH	CRASH SEVERITY	WEATHER CONDITION	ROAD CONDITION	LOCATION	CONTRIBUTING FACTOR1	ACTION1	VEHICLE TYPE1	DIRECTION FROM1	DIRECTION TO1	DRIVER AGE1	DRIVER GENDER1	TRAFFIC CONTROL1	DRIVER ALCOHOL1	CONTRIBUTING FACTOR2	ACTION2	VEHICLE TYPE2	DRIVER AGE2	DRIVER GENDER2	DIRECTION FROM2	DIRECTION TO2	DRIVER ALCOHOL2	ANIMAL TYPE	ROAD CONTOUR	INJ TYPE1 FATAL	TRAFFIC CRASH YEAR	CRASH MONTH
20151217	SR0032R	CR0362	0	Thursday	17	Dark - No Lights	Angle	Injury Crash	Clear	Road - Dry	T-Intersection	Failure To Yield	Making Left Turn	Mid Size	North	Unknown	58	M	Stop Sign	None	None	Straight Ahead	Mid Size	24	F	West	East	None	Animal Not Stated	Straight - Grade	0	2015	12
20140920	SR0032R	CR0362	0	Saturday	19	Dark - Lighted	Angle	Property Damage Crash	Clear	Road - Dry	T-Intersection	Failure To Yield	Making Left Turn	Sport Utility Vehicle	South	West	16	F	Stop Sign	None	None	Straight Ahead	Full Size	42	F	West	East	None	Animal Not Stated	Curve - Grade	0	2014	9
20140314	SR0032R	CR0362	0.02	Friday	14	Daylight	Rear End	Property Damage Crash	Clear	Road - Dry	Not An Intersection	Followed Too Closely/ACDA	Straight Ahead	Mid Size	East	West	26	F	Pavement Markings	None	None	Slowing Or Stopped In Traffic	Mid Size	71	M	East	West	None	Animal Not Stated	Straight - Grade	0	2014	3
20151121	SR0032R	CR0362	0.07	Saturday	13	Daylight	Rear End	Property Damage Crash	Cloudy	Road - Dry	Not An Intersection	Followed Too Closely/ACDA	Straight Ahead	Pickup	East	West	54	M	Pavement Markings	None	None	Slowing Or Stopped In Traffic	Pickup	22	M	East	West	None	Animal Not Stated	Straight - Grade	0	2015	11
20140202	SR0032R	CR0362	0	Sunday	12	Daylight	Fixed Object	Property Damage Crash	Cloudy	Road - Wet	T-Intersection	Failure To Control	Making Left Turn	Mid Size	East	South	18	M	Pavement Markings	None									Animal Not Stated	Curve - Grade	0	2014	2
20140331	SR0032R	CR0362	0.05	Monday	22	Dark - No Lights	Animal	Property Damage Crash	Clear	Road - Dry	Not An Intersection	None	Straight Ahead	Compact	West	East	65	M	Pavement Markings	None									Deer Hit	Curve - Grade	0	2014	3
20130528	SR0032R	CR0362	0	Tuesday	8	Daylight	Sideswipe - Passing	Injury Crash	Clear	Road - Dry	T-Intersection	Improper Lane Change/Passing/ Offroad	Changing Lanes	Full Size	East	West	66	M	Pavement Markings	None	None	Straight Ahead	Full Size	35	M	East	West	None	Animal Not Stated	Straight - Grade	0	2013	5
20130508	SR0032R	CR0362	0	Wednesday	12	Daylight	Angle	Injury Crash	Clear	Road - Dry	Not An Intersection	Left Of Center	Making Right Turn	Mid Size	North	Unknown	61	F	Pavement Markings	Yes - Alcohol Suspected	None	Straight Ahead	Mid Size	64	M	South	North	None	Animal Not Stated	Curve - Grade	0	2013	5
20140104	SR0032R	CR0362	0	Saturday	9	Daylight	Fixed Object	Property Damage Crash	Clear	Road - Ice	T-Intersection	Failure To Control	Making Left Turn	Full Size	East	South	71	F	Pavement Markings	None									Animal Not Stated	Straight - Level	0	2014	1
20140828	SR0032R	CR0362	0	Thursday	7	Daylight	Other Non- Collision	Property Damage Crash	Clear	Road - Dry	Y-Intersection	Operating Defective Equipment	Straight Ahead	Tractor/ Semi-Trailer	South	North	58	M	Pavement Markings	None	None	Straight Ahead	Minivan	58	M	South	North	None	Animal Not Stated	Straight - Grade	0	2014	8
20141024	SR0032R	CR0362	0.05	Friday	6	Dark - No Lights	Animal	Property Damage Crash	Clear	Road - Dry	Not An Intersection	None	Straight Ahead	Pickup	East	West	46	M	Pavement Markings	None									Deer Hit	Straight - Level	0	2014	10
20131012	SR0032R	CR0362	0	Saturday	13	Daylight	Angle	Property Damage Crash	Clear	Road - Dry	T-Intersection	Failure To Yield	Making Left Turn	Sport Utility Vehicle	South	Northwest	61	F	Stop Sign	None	None	Straight Ahead	Minivan	68	F	Northwest	Southeast	None	Animal Not Stated	Straight - Grade	0	2013	10
20131210	SR0032R	CR0362	0.01	Tuesday	21	Dark - Lighted	Angle	Property Damage Crash	Cloudy	Road - Dry	T-Intersection	Improper Lane Change/Passing/ Offroad	Changing Lanes	Mid Size	South	East	16	F	Pavement Markings	None	None	Straight Ahead	Mid Size	51	F	West	East	None	Animal Not Stated	Straight - Grade	0	2013	12
20150725	SR0032R	CR0362	0	Saturday	16	Daylight	Left Turn	Property Damage Crash	Clear	Road - Dry	T-Intersection	Failure To Yield	Making Left Turn	Full Size	East	South	19	F	Pavement Markings	None	None	Straight Ahead	Full Size	63	F	West	East	None	Animal Not Stated	Curve - Grade	0	2015	7
20131030	SR0032R	CR0362	0	Wednesday	9	Daylight	Fixed Object	Property Damage Crash	Cloudy	Road - Wet	T-Intersection	Failure To Control	Making Left Turn	Mid Size	East	South	67	F	Pavement Markings	None									Animal Not Stated	Curve - Grade	0	2013	10
20151223	SR0032R	CR0362	0	Wednesday	8	Daylight	Rear End	Property Damage Crash	Cloudy	Road - Wet	Not An Intersection	Followed Too Closely/ACDA	Straight Ahead	Mid Size	East	West	81	F	Pavement Markings	None	None	Slowing Or Stopped In Traffic	Sport Utility Vehicle	35	F	East	West	None	Animal Not Stated	Straight - Grade	0	2015	12

SR 32: Eight Mile Road to Beechwood Road

CRASH DATE	STREET1	STREET2	DISTANCE OFFSET	DAY OF WEEK	HOUR OF DAY	LIGHT CONDITION	TYPE OF CRASH	CRASH SEVERITY	WEATHER CONDITION	ROAD CONDITION	LOCATION	CONTRIBUTING FACTOR1	ACTION1	VEHICLE TYPE1	DIRECTION FROM1	DIRECTION TO1	DRIVER AGE1	DRIVER GENDER1	TRAFFIC CONTROL1	DRIVER ALCOHOL1	CONTRIBUTING FACTOR2	ACTION2	VEHICLE TYPE2	DRIVER AGE2	DRIVER GENDER2	DIRECTION FROM2	DIRECTION TO2	DRIVER ALCOHOL2	ANIMAL TYPE	ROAD CONTOUR	INJ TYPE1 FATAL	TRAFFIC CRASH YEAR	CRASH MONTH
20150221	SR0032R	8514	0	Saturday	7	Daylight	Fixed Object	Injury Crash	Snow	Road - Snow	Not An Intersection	Failure To Control	Negotiating A Curve	Mid Size	East	West	43	F	Pavement Markings	None									Animal Not Stated	Straight - Level	0	2015	2
20150331	SR0032R	8566	0	Tuesday	6	Dark - No Lights	Animal	Property Damage Crash	Clear	Road - Dry	Not An Intersection	None	Straight Ahead	Mid Size	East	West	40	F	Pavement Markings	None									Deer Hit	Straight - Grade	0	2015	3
20150129	SR0032R	453 SR32	0	Thursday	12	Daylight	Sideswipe - Passing	Property Damage Crash	Cloudy	Road - Wet	Not An Intersection	Improper Lane Change/Passing/ Offroad	Changing Lanes	Mid Size	West	East	67	F	Pavement Markings	None	None	Straight Ahead	Sport Utility Vehicle	37	F	West	East	None	Animal Not Stated	Straight - Level	0	2015	1
20151110	SR0032R	8590	0	Tuesday	6	Dawn	Backing	Property Damage Crash	Rain	Road - Wet	Not An Intersection	Improper Backing	Backing	Mid Size	East	West	21	M	No Controls	None	None	Slowing Or Stopped In Traffic	Full Size	27	F	East	West	None	Animal Not Stated	Straight - Grade	0	2015	11
20151129	SR0032R	8512	0	Sunday	0	Dark - No Lights	Fixed Object	Injury Crash	Rain	Road - Wet	Driveway/Alley Access	Operating Vehicle In Negligent Manner	Straight Ahead	Sport Utility Vehicle	Northwest	Southeast	43	M	Pavement Markings	Yes - HBD Not Impaired									Animal Not Stated	Curve - Grade	0	2015	11
20151228	SR0032R	8479	0	Monday	16	Daylight	Fixed Object	Injury Crash	Rain	Road - Wet	Not An Intersection	Failure To Control	Straight Ahead	Sport Utility Vehicle	West	East	62	M	Pavement Markings	None									Animal Not Stated	Curve - Grade	0	2015	12
20130207	SR32	8434	0	Thursday	8	Daylight	Fixed Object	Property Damage Crash	Cloudy	Road - Dry	Not An Intersection	Failure To Control	Straight Ahead	Full Size	East	West	85	M	Pavement Markings	None									Animal Not Stated	Straight - Level	0	2013	2
20131007	CR0055	SR32	0	Monday	13	Daylight	Angle	Injury Crash	Clear	Road - Dry	T-Intersection	Failure To Yield	Making Left Turn	Compact	North	Unknown	85	F	Stop Sign	None	None	Straight Ahead	Mid Size	33	M	East	West	None	Animal Not Stated	Curve - Grade	0	2013	10
20140730	SR0032R	SR32	0	Wednesday	18	Daylight	Rear End	Property Damage Crash	Cloudy	Road - Wet	T-Intersection	Followed Too Closely/ACDA	Straight Ahead	Sport Utility Vehicle	North	South	36	F	Stop Sign	None	None	Slowing Or Stopped In Traffic	Full Size	41	M	North	South	None	Animal Not Stated	Curve - Level	0	2014	7
20140321	SR0032R	CR0362	0.11	Friday	18	Daylight	Sideswipe - Passing	Property Damage Crash	Clear	Road - Dry	Not An Intersection	Left Of Center	Straight Ahead	Sport Utility Vehicle	West	East	40	M	Pavement Markings	None	None	Straight Ahead	Full Size	56	M	West	East	None	Animal Not Stated	Curve - Grade	0	2014	3
20140525	SR0032R	BARNSTABLE	0	Sunday	16	Daylight	Sideswipe - Passing	Property Damage Crash	Clear	Road - Dry	T-Intersection	Improper Lane Change/Passing/ Offroad	Changing Lanes	Minivan	East	West	20	F	Pavement Markings	None	None	Straight Ahead	Compact	28	M	East	West	None	Animal Not Stated	Curve - Grade	0	2014	5
20140601	SR0032R	8516	0	Sunday	12	Daylight	Rear End	Injury Crash	Clear	Road - Dry	Not An Intersection	Followed Too Closely/ACDA	Straight Ahead	Pickup	East	West	28	F	Pavement Markings	None	None	Slowing Or Stopped In Traffic	Full Size	58	F	East	West	None	Animal Not Stated	Straight - Grade	0	2014	6
20140909	SR0032R	CR0171	0	Tuesday	17	Daylight	Animal	Property Damage Crash	Cloudy	Road - Dry	Four-Way Intersection	Failure To Yield	Making Left Turn	Compact	North	Southeast	54	F	Traffic Signal	None	None	Straight Ahead	Compact	18	F	South	North	None	Other Animal	Straight - Level	0	2014	9
20150624	CR0055	SR32	0	Wednesday	6	Daylight	Rear End	Property Damage Crash	Clear	Road - Dry	Not An Intersection	Followed Too Closely/ACDA	Straight Ahead	Mid Size	North	South	21	F	Yield Sign	None	None	Slowing Or Stopped In Traffic	Sport Utility Vehicle	23	F	North	South	None	Animal Not Stated	Straight - Level	0	2015	6
20141116	BATAVIA	8434	0	Sunday	6	Dawn	Fixed Object	Property Damage Crash	Clear	Road - Dry	Not An Intersection	Failure To Control	Straight Ahead	Mid Size	East	West	25	F	Pavement Markings	None									Animal Not Stated	Straight - Grade	0	2014	11
20141213	SR0032R	8546	0	Saturday	20	Dark - No Lights	Rear End	Property Damage Crash	Cloudy	Road - Dry	Not An Intersection	Operating Vehicle In Negligent Manner	Straight Ahead	Compact	West	East	16	M	Pavement Markings	None	Followed To Closely/ACDA	Straight Ahead	Mid Size	17	F	West	East	None	Animal Not Stated	Curve - Grade	0	2014	12
20151121	SR0032R	CR0362	0.07	Saturday	13	Daylight	Rear End	Property Damage Crash	Cloudy	Road - Dry	Not An Intersection	Followed Too Closely/ACDA	Straight Ahead	Pickup	East	West	54	M	Pavement Markings	None	None	Slowing Or Stopped In Traffic	Pickup	22	M	East	West	None	Animal Not Stated	Straight - Grade	0	2015	11
20130717	SR0032R	MORAN	0.01	Wednesday	12	Daylight	Backing	Property Damage Crash	Cloudy	Road - Dry	T-Intersection	Improper Backing	Backing	Tractor/Semi-Trailer	East	West			Pavement Markings	0	None	Slowing Or Stopped In Traffic	Mid Size	67	F	East	West	None	Animal Not Stated	Straight - Grade	0	2013	7
20130727	SR32	8434	0	Saturday	7	Daylight	Fixed Object	Property Damage Crash	Cloudy	Road - Wet	Not An Intersection	Failure To Control	Straight Ahead	Mid Size	East	West	24	M	Pavement Markings	None									Animal Not Stated	Straight - Grade	0	2013	7
20130724	SR0032R	8497 BATAV	0.02	Wednesday	16	Daylight	Fixed Object	Injury Crash	Clear	Road - Dry	Not An Intersection	Failure To Control	Changing Lanes	Motorized Bicycle	West	East	20	F	Pavement Markings	None									Animal Not Stated	Curve - Grade	0	2013	7
20130428	SR0032R	SR32	0	Sunday	19	Daylight	Sideswipe - Passing	Property Damage Crash	Cloudy	Road - Dry	T-Intersection	Followed Too Closely/ACDA	Entering Traffic Lane	Sport Utility Vehicle	Northeast	West	16	F	Stop Sign	None	None	Entering Traffic Lane	Sport Utility Vehicle	52	F	Northeast	West	None	Animal Not Stated	Curve - Grade	0	2013	4
20131202	SR0032R	8683	0	Monday	18	Dark - Lighted	Animal	Property Damage Crash	Cloudy	Road - Dry	Not An Intersection	None	Straight Ahead	Mid Size	East	West	26	M	Pavement Markings	None									Deer Hit	Straight - Level	0	2013	12
20131120	SR0032R	8641	0	Wednesday	17	Dark - Lighted	Rear End	Injury Crash	Clear	Road - Dry	Not An Intersection	Followed Too Closely/ACDA	Straight Ahead	Compact	East	West	64	M	Pavement Markings	None	None	Slowing Or Stopped In Traffic	Full Size	40	F	East	West	None	Animal Not Stated	Straight - Grade	0	2013	11
20150430	SR0032R	8641	0	Thursday	11	Daylight	Animal	Property Damage Crash	Cloudy	Road - Dry	Not An Intersection	None	Straight Ahead	Sport Utility Vehicle	East	West	48	M	Pavement Markings	None									Deer Hit	Straight - Level	0	2015	4
20150627	SR0032R	MORAN	0	Saturday	15	Daylight	Angle	Injury Crash	Cloudy	Road - Dry	T-Intersection	Failure To Yield	Making Left Turn	Compact	North	East	64	F	Stop Sign	None	None	Straight Ahead	Mid Size	27	M	East	West	None	Animal Not Stated	Curve - Level	0	2015	6
20150920	SR32	8552	0	Sunday	17	Daylight	Rear End	Property Damage Crash	Clear	Road - Dry	Not An Intersection	Failure To Control	Negotiating A Curve	Sport Utility Vehicle	East	West	26	F	Pavement Markings	None	None	Negotiating A Curve	Minivan	37	F	East	West	None	Animal Not Stated	Curve - Grade	0	2015	9
20151207	SR0032R	8590	0	Monday	15	Daylight	Rear End	Property Damage Crash	Cloudy	Road - Dry	Not An Intersection	Followed Too Closely/ACDA	Straight Ahead	Pickup	East	West	55	M	Pavement Markings	None	None	Straight Ahead	Sport Utility Vehicle	33	F	East	West	None	Animal Not Stated	Straight - Grade	0	2015	12
20151228	SR0032R	8512	0	Monday	13	Daylight	Fixed Object	Property Damage Crash	Rain	Road - Wet	Not An Intersection	Failure To Control	Negotiating A Curve	Pickup	West	East	45	M	Pavement Markings	None									Animal Not Stated	Curve - Grade	0	2015	12

SR 32/Old SR 74/Beechwood Road Intersection

CRASH DATE	STREET1	STREET2	DISTANCE OFFSET	DAY OF WEEK	HOUR OF DAY	LIGHT CONDITION	TYPE OF CRASH	CRASH SEVERITY	WEATHER CONDITION	ROAD CONDITION	LOCATION	CONTRIBUTING FACTOR1	ACTION1	VEHICLE TYPE1	DIRECTION FROM1	DIRECTION TO1	DRIVER AGE1	DRIVER GENDER1	TRAFFIC CONTROL1	DRIVER ALCOHOL1	CONTRIBUTING FACTOR2	ACTION2	VEHICLE TYPE2	DRIVER AGE2	DRIVER GENDER2	DIRECTION FROM2	DIRECTION TO2	DRIVER ALCOHOL2	ANIMAL TYPE	ROAD CONTOUR	INJ TYPE1 FATAL	TRAFFIC CRASH YEAR	CRASH MONTH
20150129	SR0032R	453 SR32	0	Thursday	12	Daylight	Sideswipe - Passing	Property Damage Crash	Cloudy	Road - Wet	Not An Intersection	Improper Lane Change/Passing/ Offroad	Changing Lanes	Mid Size	West	East	67	F	Pavement Markings	None	None	Straight Ahead	Sport Utility Vehicle	37	F	West	East	None	Animal Not Stated	Straight - Level	0	2015	1
20130731	SR0032R	TR0008	0	Wednesday	12	Daylight	Left Turn	Injury Crash	Clear	Road - Dry	Four-Way Intersection	Unknown	Straight Ahead	Sport Utility Vehicle	South	North	40	M	Traffic Signal	None	Unknown	Making Left Turn	Pickup	71	M	North	East	None	Animal Not Stated	Straight - Level	0	2013	7
20140309	SR0032R	CR0008	0	Sunday	11	Daylight	Rear End	Injury Crash	Cloudy	Road - Dry	Four-Way Intersection	Followed Too Closely/ACDA	Straight Ahead	Compact	East	West	33	M	Traffic Signal	None	None	Slowing Or Stopped In Traffic	Compact	54	F	East	West	None	Animal Not Stated	Straight - Level	0	2014	3
20141016	CR0171	SR32	0	Thursday	16	Daylight	Sideswipe - Passing	Injury Crash	Cloudy	Road - Dry	Four-Way Intersection	Improper Turn	Making Left Turn	Mid Size	South	West	19	M	Traffic Signal	None	None	Making Left Turn	Minivan	58	F	South	West	None	Animal Not Stated	Straight - Level	0	2014	10
20130517	SR0032R	CR0008	0	Friday	19	Daylight	Rear End	Property Damage Crash	Rain	Road - Wet	Four-Way Intersection	Followed Too Closely/ACDA	Straight Ahead	Minivan	East	West	18	F	Traffic Signal	None	None	Slowing Or Stopped In Traffic	Sport Utility Vehicle	57	M	East	West	None	Animal Not Stated	Straight - Level	0	2013	5
20140209	CR0171	SR32	0	Sunday	11	Daylight	Rear End	Property Damage Crash	Cloudy	Road - Wet	Not An Intersection	Followed Too Closely/ACDA	Slowing Or Stopped In Traffic	Mid Size	South	North	25	F	Traffic Signal	None	None	Slowing Or Stopped In Traffic	Mid Size	37	F	South	North	None	Animal Not Stated	Straight - Level	0	2014	2
20140113	SR0032R	CR0008	0	Monday	15	Daylight	Angle	Injury Crash	Rain	Road - Wet	Not An Intersection	Operating Vehicle In Negligent Manner	Making Right Turn	Mid Size	East	North	23	M	Pavement Markings	None	None	Slowing Or Stopped In Traffic	Sport Utility Vehicle	27	F	North	South	None	Animal Not Stated	Straight - Level	0	2014	1
20150810	SR0032R	CR0171	0	Monday	16	Daylight	Angle	Property Damage Crash	Clear	Road - Dry	Four-Way Intersection	Ran Red Light	Straight Ahead	Mid Size	West	East	23	M	Traffic Signal	None	None	Straight Ahead	Pickup	65	M	North	South	None	Animal Not Stated	Straight - Level	0	2015	8
20151027	SR0032R	CR0008	0	Tuesday	17	Daylight	Angle	Property Damage Crash	Rain	Road - Wet	Four-Way Intersection	Failure To Control	Straight Ahead	Compact	East	West	44	F	Traffic Signal	None	None	Straight Ahead	Compact	36	F	North	South	None	Animal Not Stated	Straight - Level	0	2015	10
20150821	SR0032R	CR0008	0	Friday	10	Daylight	Sideswipe - Passing	Property Damage Crash	Clear	Road - Dry	Not An Intersection	Failure To Yield	Changing Lanes	Mid Size	West	East	86	M	Pavement Markings	None	None	Straight Ahead	Sport Utility Vehicle	23	F	West	East	None	Animal Not Stated	Straight - Level	0	2015	8
20140821	SR0032R	550	0	Thursday	17	Daylight	Left Turn	Injury Crash	Clear	Road - Dry	Four-Way Intersection	Failure To Yield	Making Left Turn	Mid Size	North	East	32	F	Traffic Signal	None	None	Straight Ahead	Full Size	71	F	South	North	None	Animal Not Stated	Straight - Level	0	2014	8
20140604	SR0032R	CR0008	0	Wednesday	8	Daylight	Backing	Property Damage Crash	Cloudy	Road - Wet	Not An Intersection	Improper Backing	Backing	Pickup	South	North	37	M	Pavement Markings	None	None	Backing	Compact	67	M	North	South	None	Animal Not Stated	Straight - Level	0	2014	6
20131031	SR0032R	CR0008	0	Thursday	13	Daylight	Angle	Property Damage Crash	Rain	Road - Wet	Four-Way Intersection	Ran Red Light	Straight Ahead	Compact	East	West	37	M	Traffic Signal	None	None	Making Left Turn	Pickup	61	M	North	East	None	Animal Not Stated	Straight - Level	0	2013	10
20130214	SR0032R	CR0008	0	Thursday	7	Daylight	Rear End	Property Damage Crash	Cloudy	Road - Wet	Four-Way Intersection	Followed Too Closely/ACDA	Straight Ahead	Pickup	East	West	39	M	Traffic Signal	None	None	Slowing Or Stopped In Traffic	Sport Utility Vehicle	49	M	East	West	None	Animal Not Stated	Straight - Level	0	2013	2
20130124	SR0032R	CR0008	0	Thursday	11	Daylight	Rear End	Injury Crash	Clear	Road - Dry	Not An Intersection	Followed Too Closely/ACDA	Straight Ahead	Mid Size	East	West	25	M	Pavement Markings	None	None	Slowing Or Stopped In Traffic	Pickup	31	M	East	West	None	Animal Not Stated	Straight - Level	0	2013	1
20141126	SR0032R	CR0008	0	Wednesday	12	Daylight	Sideswipe - Passing	Property Damage Crash	Cloudy	Road - Dry	Not An Intersection	Improper Lane Change/Passing/ Offroad	Changing Lanes	Mid Size	East	West	31	M	Pavement Markings	None	None	Straight Ahead	Mid Size	65	M	East	West	None	Animal Not Stated	Straight - Level	0	2014	11
20130725	SR0032R	CR0008	0	Thursday	17	Daylight	Rear End	Property Damage Crash	Clear	Road - Dry	Not An Intersection	Followed Too Closely/ACDA	Straight Ahead	Mid Size	West	East	27	F	Traffic Signal	None	None	Slowing Or Stopped In Traffic	Mid Size	50	F	West	East	None	Animal Not Stated	Straight - Level	0	2013	7
20141205	SR0032R	CR0008	0	Friday	13	Daylight	Left Turn	Injury Crash	Rain	Road - Wet	Four-Way Intersection	Ran Red Light	Straight Ahead	Pickup	East	West	35	M	Traffic Signal	None	None	Making Left Turn	Full Size	74	F	West	North	None	Animal Not Stated	Straight - Level	0	2014	12
20130124	SR0032R	CR0008	0	Thursday	11	Daylight	Rear End	Injury Crash	Clear	Road - Dry	Not An Intersection	Followed Too Closely/ACDA	Straight Ahead	Mid Size	East	West	25	M	Pavement Markings	None	None	Slowing Or Stopped In Traffic	Pickup	31	M	East	West	None	Animal Not Stated	Straight - Level	0	2013	1
20131213	SR0032R	CR0008	0.01	Friday	17	Dusk	Angle	Property Damage Crash	Cloudy	Road - Dry	Not An Intersection	Improper Lane Change/Passing/ Offroad	Overtaking/ Passing	Pickup	West	East	24	M	Pavement Markings	None	None	Entering Traffic Lane	Sport Utility Vehicle	63	M	South	North	None	Animal Not Stated	Straight - Level	0	2013	12
20150502	SR0032R	CR0171	0.01	Saturday	13	Daylight	Rear End	Property Damage Crash	Cloudy	Road - Dry	Not An Intersection	Followed Too Closely/ACDA	Straight Ahead	Minivan	West	East	84	M	Pavement Markings	None	None	Slowing Or Stopped In Traffic	Minivan	39	F	West	East	None	Animal Not Stated	Straight - Level	0	2015	5
20150512	CR0171	TR0849	0.8	Tuesday	19	Daylight	Backing	Property Damage Crash	Clear	Road - Dry	Not An Intersection	Improper Backing	Backing	Mid Size	South	North	23	M	Pavement Markings	None	None	Straight Ahead	Pickup	26	M	West	East	None	Animal Not Stated	Straight - Level	0	2015	5



SR 32:Old SR 74/Beechwood Road to Mt.Carmel-Tobasco Road/Bells Lane

CRASH DATE	STREET1	STREET2	DISTANCE OFFSET	DAY OF WEEK	HOUR OF DAY	LIGHT CONDITION	TYPE OF CRASH	CRASH SEVERITY	WEATHER CONDITION	ROAD CONDITION	LOCATION	CONTRIBUTING FACTOR1	ACTION1	VEHICLE TYPE1	DIRECTION FROM1	DIRECTION TO1	DRIVER AGE1	DRIVER GENDER1	TRAFFIC CONTROL1	DRIVER ALCOHOL1	CONTRIBUTING FACTOR2	ACTION2	VEHICLE TYPE2	DRIVER AGE2	DRIVER GENDER2	DIRECTION FROM2	DIRECTION TO2	DRIVER ALCOHOL2	ANIMAL TYPE	ROAD CONTOUR	INJ TYPE1 FATAL	TRAFFIC CRASH YEAR	CRASH MONTH
20130324	SR0032R	MP001.00	0.5	Sunday	16	Daylight	Rear End	Property Damage Crash	Cloudy	Road - Wet	Not An Intersection	Followed Too Closely/ACDA	Straight Ahead	Pickup	East	West	80	F	Pavement Markings	None	None	Slowing Or Stopped In Traffic	Full Size	42	F	East	West	None	Animal Not Stated	Straight - Level	0	2013	3
20151228	SR0032R	TR0849	0.17	Monday	12	Daylight	Fixed Object	Property Damage Crash	Rain	Road - Wet	Not An Intersection	Failure To Control	Leaving Traffic Lane	Sport Utility Vehicle	East	West			Pavement Markings	0									Animal Not Stated	Straight - Level	0	2015	12
20151103	SR0032R	CR0008	0.09	Tuesday	18	Dark - No Lights	Rear End	Property Damage Crash	Cloudy	Road - Dry	Not An Intersection	Followed Too Closely/ACDA	Straight Ahead	Compact	East	West	86	M	Pavement Markings	None	None	Slowing Or Stopped In Traffic	Compact	49	M	East	West	None	Animal Not Stated	Straight - Level	0	2015	11
20131031	SR0032R	MP001.00	0.6	Thursday	14	Daylight	Sideswipe - Passing	Property Damage Crash	Rain	Road - Wet	Not An Intersection	Followed Too Closely/ACDA	Straight Ahead	Compact	East	West	48	M	Pavement Markings	None	Improper Lane Change/Passing/Offroad	Changing Lanes	Sport Utility Vehicle	46	M	East	West	None	Animal Not Stated	Straight - Level	0	2013	10
20150516	SR0032R	MP001.00	0.5	Saturday	14	Daylight	Rear End	Property Damage Crash	Rain	Road - Wet	Not An Intersection	Followed Too Closely/ACDA	Straight Ahead	Sport Utility Vehicle	East	West	38	M	Traffic Signal	None	None	Slowing Or Stopped In Traffic	Sport Utility Vehicle	49	F	East	West	None	Animal Not Stated	Straight - Level	0	2015	5
20150525	SR0032R	MP001.00	0.4	Monday	14	Daylight	Sideswipe - Passing	Property Damage Crash	Clear	Road - Dry	Not An Intersection	None	Straight Ahead	Mid Size	West	East	66	F	Pavement Markings	None	Improper Lane Change/Passing/Offroad	Straight Ahead	Mid Size	17	F	West	East	None	Animal Not Stated	Straight - Level	0	2015	5
20150608	SR0032R	TR0248	0.01	Monday	14	Daylight	Fixed Object	Injury Crash	Cloudy	Road - Dry	Not An Intersection	Unknown	Straight Ahead	Sport Utility Vehicle	West	East	54	F	Pavement Markings	None	Unknown	Straight Ahead	Pickup	17	M	West	East	None	Animal Not Stated	Straight - Level	0	2015	6

SR 32/Mt. Carmel-Tobasco Road/Bells Lane Intersection

CRASH DATE	STREET1	STREET2	DISTANCE OFFSET	DAY OF WEEK	HOUR OF DAY	LIGHT CONDITION	TYPE OF CRASH	CRASH SEVERITY	WEATHER CONDITION	ROAD CONDITION	LOCATION	CONTRIBUTING FACTOR1	ACTION1	VEHICLE TYPE1	DIRECTION FROM1	DIRECTION TO1	DRIVER AGE1	DRIVER GENDER1	TRAFFIC CONTROL1	DRIVER ALCOHOL1	CONTRIBUTING FACTOR2	ACTION2	VEHICLE TYPE2	DRIVER AGE2	DRIVER GENDER2	DIRECTION FROM2	DIRECTION TO2	DRIVER ALCOHOL2	ANIMAL TYPE	ROAD CONTOUR	INJ TYPE1 FATAL	TRAFFIC CRASH YEAR	CRASH MONTH
20150402	SR0032R	TR0849	0	Thursday	20	Dark - No Lights	Rear End	Property Damage Crash	Rain	Road - Wet	Four-Way Intersection	Followed Too Closely/ACDA	Straight Ahead	Mid Size	East	West	16	M	Traffic Signal	None	None	Slowing Or Stopped In Traffic	Sport Utility Vehicle	44	F	East	West	None	Animal Not Stated	Straight - Level	0	2015	4
20150824	SR0032R	TR0849	0	Monday	7	Daylight	Rear End	Property Damage Crash	Clear	Road - Dry	5 Or More Point Intersection	Followed Too Closely/ACDA	Slowing Or Stopped In Traffic	Mid Size	West	East	60	M	Traffic Signal	Yes - Drugs Suspected	None	Slowing Or Stopped In Traffic	Mid Size	53	M	West	East	None	Animal Not Stated	Straight - Level	0	2015	8
20150808	SR0032R	TR0849	0	Saturday	21	Dark - No Lights	Left Turn	Property Damage Crash	Clear	Road - Dry	Four-Way Intersection	Ran Red Light	Straight Ahead	Compact	West	East	39	M	Traffic Signal	None	None	Making Left Turn	Mid Size	23	F	East	South	None	Animal Not Stated	Straight - Level	0	2015	8
20150830	SR0032R	TR0849	0	Sunday	15	Daylight	Rear End	Property Damage Crash	Cloudy	Road - Dry	Not An Intersection	Followed Too Closely/ACDA	Straight Ahead	Full Size	West	East	38	M	Traffic Signal	None	None	Slowing Or Stopped In Traffic	Sport Utility Vehicle	43	M	West	East	None	Animal Not Stated	Straight - Level	0	2015	8
20130110	SR0032R	TR0849	0	Thursday	17	Dark - No Lights	Left Turn	Property Damage Crash	Rain	Road - Wet	Four-Way Intersection	Ran Red Light	Making Left Turn	Sport Utility Vehicle	West	North	43	F	Traffic Signal	None	None	Straight Ahead	Sport Utility Vehicle	64	F	East	West	None	Animal Not Stated	Curve - Grade	0	2013	1
20130608	SR0032R	TR0849	0	Saturday	13	Daylight	Left Turn	Injury Crash	Clear	Road - Dry	Four-Way Intersection	Ran Red Light	Straight Ahead	Sport Utility Vehicle	West	East	21	M	Traffic Signal	None	None	Making Left Turn	Mid Size	30	F	East	South	None	Animal Not Stated	Straight - Level	0	2013	6
20140315	SR0032R	TR0849	0	Saturday	15	Daylight	Angle	Property Damage Crash	Clear	Road - Dry	Four-Way Intersection	Failure To Yield	Making Right Turn	Mid Size	South	East	51	M	Traffic Signal	None	None	Straight Ahead	Sport Utility Vehicle	45	M	West	East	None	Animal Not Stated	Straight - Level	0	2014	3
20140719	SR0032R	TR0849	0	Saturday	7	Daylight	Rear End	Property Damage Crash	Cloudy	Road - Wet	Four-Way Intersection	Failure To Control	Straight Ahead	Full Size	East	West	24	F	Traffic Signal	None	None	Slowing Or Stopped In Traffic	Sport Utility Vehicle	49	F	East	West	None	Animal Not Stated	Straight - Level	0	2014	7
20140723	SR0032R	TR0849	0	Wednesday	14	Daylight	Sideswipe - Passing	Property Damage Crash	Rain	Road - Wet	Four-Way Intersection	Failure To Control	Straight Ahead	Minivan	West	East	24	F	Pavement Markings	None	None	Straight Ahead	Sport Utility Vehicle	52	M	West	East	None	Animal Not Stated	Straight - Level	0	2014	7
20140813	SR0032R	TR0849	0	Wednesday	9	Daylight	Rear End	Injury Crash	Clear	Road - Dry	Four-Way Intersection	Followed Too Closely/ACDA	Straight Ahead	Mid Size	East	West	35	F	Traffic Signal	None	None	Straight Ahead	Sport Utility Vehicle	33	F	East	West	None	Animal Not Stated	Straight - Level	0	2014	8
20140702	SR0032R	TR0849	0	Wednesday	17	Daylight	Rear End	Property Damage Crash	Cloudy	Road - Dry	Four-Way Intersection	Followed Too Closely/ACDA	Straight Ahead	Mid Size	East	West	53	F	Traffic Signal	None	None	Slowing Or Stopped In Traffic	Sport Utility Vehicle	28	F	East	West	None	Animal Not Stated	Straight - Level	0	2014	7
20151227	SR0032R	TR0849	0	Sunday	15	Daylight	Angle	Property Damage Crash	Rain	Road - Wet	Four-Way Intersection	Ran Red Light	Straight Ahead	Sport Utility Vehicle	West	East	59	F	Traffic Signal	None	None	Straight Ahead	Sub-Compact	68	M	North	South	None	Animal Not Stated	Straight - Level	0	2015	12
20151228	SR0032R	TR0849	0	Monday	14	Daylight	Rear End	Property Damage Crash	Rain	Road - Wet	Four-Way Intersection	Followed Too Closely/ACDA	Straight Ahead	Mid Size	East	West	27	F	Traffic Signal	None	None	Slowing Or Stopped In Traffic	Sport Utility Vehicle	46	M	East	West	None	Animal Not Stated	Straight - Level	0	2015	12
20141017	SR0032R	TR0849	0	Friday	12	Daylight	Rear End	Property Damage Crash	Clear	Road - Dry	Not An Intersection	Followed Too Closely/ACDA	Straight Ahead	Pickup	South	North	72	M	Pavement Markings	None	None	Straight Ahead	Minivan	39	F	South	North	None	Animal Not Stated	Straight - Level	0	2014	10
20130622	SR0032R	TR0849	0	Saturday	9	Daylight	Rear End	Injury Crash	Clear	Road - Dry	Four-Way Intersection	Followed Too Closely/ACDA	Straight Ahead	Mid Size	East	West	23	F	Traffic Signal	None	Other Improper Action	Making Left Turn	Pickup	75	M	East	South	None	Animal Not Stated	Straight - Level	0	2013	6
20130806	SR0032R	TR0849	0	Tuesday	20	Dusk	Angle	Property Damage Crash	Clear	Road - Dry	Four-Way Intersection	None	Making Left Turn	Tractor/Semi-Trailer	East	South	49	M	Traffic Signal	None	Followed To Closely/ACDA	Straight Ahead	Van	36	F	South	North	None	Animal Not Stated	Straight - Level	0	2013	8
20130901	SR0032R	TR0849	0	Sunday	14	Daylight	Rear End	Property Damage Crash	Clear	Road - Dry	Four-Way Intersection	Followed Too Closely/ACDA	Straight Ahead	Unknown Or Hit/Skip	North	South			Traffic Signal	0	None	Slowing Or Stopped In Traffic	Mid Size	54	F	North	South	None	Animal Not Stated	Straight - Level	0	2013	9
20130917	SR0032R	TR0849	0	Tuesday	20	Daylight	Rear End	Injury Crash	Clear	Road - Dry	Four-Way Intersection	None	Straight Ahead	Minivan	East	West	36	F	Traffic Signal	None	Improper Backing	Backing	Single Unit Truck/Trailer			East	West	0	Animal Not Stated	Straight - Level	0	2013	9
20131231	SR0032R	TR0849	0	Tuesday	17	Dusk	Left Turn	Property Damage Crash	Clear	Road - Dry	Four-Way Intersection	Unknown	Straight Ahead	Sport Utility Vehicle	West	East	35	F	Traffic Signal	None	Unknown	Making Left Turn	Mid Size	28	F	East	South	None	Animal Not Stated	Straight - Level	0	2013	12

## NEWTOWN VILLAGE AREA

SR 32: Turpin Lane to Church Street

CRASH DATE	STREET1	STREET2	DISTANCE OFFSET	DAY OF WEEK	HOUR OF DAY	LIGHT CONDITION	TYPE OF CRASH	CRASH SEVERITY	WEATHER CONDITION	ROAD CONDITION	LOCATION	CONTRIBUTING FACTOR1	ACTION1	VEHICLE TYPE1	DIRECTION FROM1	DIRECTION TO1	DRIVER AGE1	DRIVER GENDER1	TRAFFIC CONTROL1	DRIVER ALCOHOL1	CONTRIBUTING FACTOR2	ACTION2	VEHICLE TYPE2	DRIVER AGE2	DRIVER GENDER2	DIRECTION FROM2	DIRECTION TO2	DRIVER ALCOHOL2	ANIMAL TYPE	ROAD CONTOUR	INJ TYPE1 FATAL	TRAFFIC CRASH YEAR	CRASH MONTH
20150326	SR0032R	6700	0	Thursday	13	Daylight	Fixed Object	Injury Crash	Cloudy	Road - Wet	Not An Intersection	Failure To Control	Leaving Traffic Lane	Sport Utility Vehicle	West	East	66	F	Pavement Markings	None									Animal Not Stated	Contour Not Stated	0	2015	3
20150916	SR0032R	6806	0	Wednesday	0	Light Not Stated	Rear End	Property Damage Crash	Clear	Road - Dry	Not An Intersection	Followed Too Closely/ACDA	Straight Ahead	Compact	East	West	25	F	Pavement Markings	None	None	Slowing Or Stopped In Traffic	Compact	33	M	East	West	None	Animal Not Stated	Straight - Level	0	2015	9
20151008	SR0032R	6800	0	Thursday	19	Dusk	Rear End	Property Damage Crash	Clear	Road - Dry	Not An Intersection	Followed Too Closely/ACDA	Straight Ahead	Sport Utility Vehicle	West	East	24	M	Traffic Signal	None	None	Slowing Or Stopped In Traffic	Mid Size	56	F	West	East	None	Animal Not Stated	Straight - Level	0	2015	10
20150625	SR0032R	MR3996	0	Thursday	17	Daylight	Angle	Property Damage Crash	Clear	Road - Dry	T-Intersection	Failure To Yield	Making Left Turn	Sport Utility Vehicle	North	East			Stop Sign	0	None	Straight Ahead	Mid Size	56	F	West	East	None	Animal Not Stated	Straight - Level	0	2015	6
20150717	SR0032R	6600	0	Friday	6	Dark - Lighted	Animal	Property Damage Crash	Clear	Road - Dry	Not An Intersection	None	Straight Ahead	Sport Utility Vehicle	West	East	59	M	Pavement Markings	None									Deer Hit	Curve - Level	0	2015	7

SR 32/Church Street Intersection

CRASH DATE	STREET1	STREET2	DISTANCE OFFSET	DAY OF WEEK	HOUR OF DAY	LIGHT CONDITION	TYPE OF CRASH	CRASH SEVERITY	WEATHER CONDITION	ROAD CONDITION	LOCATION	CONTRIBUTING FACTOR1	ACTION1	VEHICLE TYPE1	DIRECTION FROM1	DIRECTION TO1	DRIVER AGE1	DRIVER GENDER1	TRAFFIC CONTROL1	DRIVER ALCOHOL1	CONTRIBUTING FACTOR2	ACTION2	VEHICLE TYPE2	DRIVER AGE2	DRIVER GENDER2	DIRECTION FROM2	DIRECTION TO2	DRIVER ALCOHOL2	ANIMAL TYPE	ROAD CONTOUR	INJ TYPE1 FATAL	TRAFFIC CRASH YEAR	CRASH MONTH
20151210	SR0032R	6900	0	Thursday	15	Daylight	Rear End	Property Damage Crash	Clear	Road - Dry	Not An Intersection	Followed Too Closely/ACDA	Straight Ahead	Pickup	East	West	59	M	Pavement Markings	None	None	Slowing Or Stopped In Traffic	Sport Utility Vehicle	59	M	East	West	None	Animal Not Stated	Contour Not Stated	0	2015	12
20150410	SR0032R	CR0374	0	Friday	7	Daylight	Left Turn	Injury Crash	Clear	Road - Dry	Four-Way Intersection	Failure To Yield	Making Left Turn	Sport Utility Vehicle	North	East	37	M	Traffic Signal	None	None	Straight Ahead	Mid Size	33	F	South	North	None	Animal Not Stated	Straight - Level	0	2015	4
20150413	SR0032R	CR0374	0	Monday	15	Daylight	Angle	Injury Crash	Clear	Road - Dry	Driveway/Alley Access	Failure To Yield	Entering Traffic Lane	Compact	East	West	16	F	Pavement Markings	None	None	Straight Ahead	Minivan	31	F	South	North	None	Animal Not Stated	Straight - Level	0	2015	4
20150504	SR0032R	CR0374	0	Monday	12	Daylight	Head On	Injury Crash	Clear	Road - Dry	Four-Way Intersection	Left Of Center	Leaving Traffic Lane	Pickup	East	West	68	M	Pavement Markings	None	None	Making Right Turn	Compact	76	M	North	Unknown	None	Animal Not Stated	Straight - Level	0	2015	5
20150805	SR0032R	CR0374	0	Wednesday	17	Daylight	Rear End	Property Damage Crash	Clear	Road - Dry	Four-Way Intersection	Other Improper Action	Slowing Or Stopped In Traffic	Sport Utility Vehicle	North	South	58	F	Traffic Signal	None	None	Slowing Or Stopped In Traffic	Sub-Compact	55	F	North	South	None	Animal Not Stated	Straight - Level	0	2015	8
20150418	SR0032R	6800	0	Saturday	9	Daylight	Rear End	Injury Crash	Clear	Road - Dry	Not An Intersection	Followed Too Closely/ACDA	Straight Ahead	Pickup	West	East	45	M	Traffic Signal	None	None	Slowing Or Stopped In Traffic	Sport Utility Vehicle	38	F	West	East	None	Animal Not Stated	Straight - Level	0	2015	4
20150325	SR0032R	CR0374	0	Wednesday	12	Daylight	Rear End	Property Damage Crash	Clear	Road - Dry	Not An Intersection	Followed Too Closely/ACDA	Straight Ahead	Compact	North	South	58	M	Pavement Markings	None	None	Slowing Or Stopped In Traffic	Compact	49	M	North	South	None	Animal Not Stated	Straight - Level	0	2015	3
20150804	SR0032R	CR0374	0	Tuesday	18	Daylight	Rear End	Property Damage Crash	Clear	Road - Dry	Four-Way Intersection	Followed Too Closely/ACDA	Straight Ahead	Mid Size	North	South	36	F	Traffic Signal	None	None	Slowing Or Stopped In Traffic	Compact	25	F	North	South	None	Animal Not Stated	Straight - Level	0	2015	8
20150526	SR0032R	6900	0	Tuesday	17	Daylight	Left Turn	Property Damage Crash	Rain	Road - Wet	Not An Intersection	Failure To Control	Making Left Turn	Tractor/Semi-Trailer	West	North	37	M	Pavement Markings	None	None	Slowing Or Stopped In Traffic	Compact	48	F	East	West	None	Animal Not Stated	Straight - Level	0	2015	5
20151130	SR0032R	6913	0	Monday	13	Daylight	Rear End	Property Damage Crash	Cloudy	Road - Wet	Four-Way Intersection	Followed Too Closely/ACDA	Straight Ahead	Compact	East	West	27	M	Traffic Signal	None	None	Slowing Or Stopped In Traffic	Sport Utility Vehicle	22	F	East	West	None	Animal Not Stated	Straight - Level	0	2015	11

SR 32: Church Street to Round Bottom Road

CRASH DATE	STREET1	STREET2	DISTANCE OFFSET	DAY OF WEEK	HOUR OF DAY	LIGHT CONDITION	TYPE OF CRASH	CRASH SEVERITY	WEATHER CONDITION	ROAD CONDITION	LOCATION	CONTRIBUTING FACTOR1	ACTION1	VEHICLE TYPE1	DIRECTION FROM1	DIRECTION TO1	DRIVER AGE1	DRIVER GENDER1	TRAFFIC CONTROL1	DRIVER ALCOHOL1	CONTRIBUTING FACTOR2	ACTION2	VEHICLE TYPE2	DRIVER AGE2	DRIVER GENDER2	DIRECTION FROM2	DIRECTION TO2	DRIVER ALCOHOL2	ANIMAL TYPE	ROAD CONTOUR	INJ TYPE1 FATAL	TRAFFIC CRASH YEAR	CRASH MONTH
20150908	SR0032R	6917	0	Tuesday	17	Daylight	Angle	Property Damage Crash	Clear	Road - Dry	Not An Intersection	Failure To Yield	Making Left Turn	Sport Utility Vehicle	North	East	16	F	Pavement Markings	None	Improper Lane Change/Passing Offroad	Changing Lanes	Mid Size	31	M	East	West	None	Animal Not Stated	Straight - Level	0	2015	9
20140625	SR0032R	7040	0	Wednesday	17	Daylight	Rear End	Property Damage Crash	Cloudy	Road - Dry	Not An Intersection	Followed Too Closely/ACDA	Straight Ahead	Mid Size	West	East	23	F	Pavement Markings	None	None	Slowing Or Stopped In Traffic	Full Size	40	M	West	East	None	Animal Not Stated	Straight - Level	0	2014	6

SR 32/Round Bottom Road Intersection

CRASH DATE	STREET1	STREET2	DISTANCE OFFSET	DAY OF WEEK	HOUR OF DAY	LIGHT CONDITION	TYPE OF CRASH	CRASH SEVERITY	WEATHER CONDITION	ROAD CONDITION	LOCATION	CONTRIBUTING FACTOR1	ACTION1	VEHICLE TYPE1	DIRECTION FROM1	DIRECTION TO1	DRIVER AGE1	DRIVER GENDER1	TRAFFIC CONTROL1	DRIVER ALCOHOL1	CONTRIBUTING FACTOR2	ACTION2	VEHICLE TYPE2	DRIVER AGE2	DRIVER GENDER2	DIRECTION FROM2	DIRECTION TO2	DRIVER ALCOHOL2	ANIMAL TYPE	ROAD CONTOUR	INJ TYPE1 FATAL	TRAFFIC CRASH YEAR	CRASH MONTH
20151127	CR0378	SR32	0	Friday	17	Daylight	Parked Vehicle	Property Damage Crash	Cloudy	Road - Wet	5 Or More Point Intersection	Improper Start From Parked Position	Straight Ahead	Mid Size	North	South	16	F	Traffic Signal	None	None	Slowing Or Stopped In Traffic	Mid Size	32	M	North	South	None	Animal Not Stated	Curve - Level	0	2015	11
20150112	SR0032R	7100	0	Monday	16	Daylight	Rear End	Property Damage Crash	Cloudy	Road - Wet	Not An Intersection	Followed Too Closely/ACDA	Slowing Or Stopped In Traffic	Full Size	East	West	20	M	Pavement Markings	None	None	Slowing Or Stopped In Traffic	Sport Utility Vehicle	58	M	East	West	None	Animal Not Stated	Straight - Level	0	2015	1
20150630	SR0032R	RIVERHILLS	0	Tuesday	19	Daylight	Rear End	Property Damage Crash	Cloudy	Road - Dry	Four-Way Intersection	Followed Too Closely/ACDA	Straight Ahead	Full Size	West	East	50	M	Traffic Signal	None	None	Making Right Turn	Mid Size	35	M	West	South	None	Animal Not Stated	Straight - Level	0	2015	6
20150916	CR0378	3504	0	Wednesday	8	Daylight	Angle	Property Damage Crash	Clear	Road - Dry	Not An Intersection	Failure To Yield	Straight Ahead	Van	East	West	49	F	Pavement Markings	None	None	Slowing Or Stopped In Traffic	Mid Size	41	M	North	South	None	Animal Not Stated	Straight - Level	0	2015	9
20150929	SR0032R	SR32	0	Tuesday	7	Daylight	Sideswipe - Passing	Property Damage Crash	Rain	Road - Wet	5 Or More Point Intersection	Failure To Yield	Making Left Turn	Tractor/Semi-Trailer	North	East	39	M	Traffic Signal	None	None	Making Left Turn	Sport Utility Vehicle	25	F	North	East	None	Animal Not Stated	Straight - Level	0	2015	9



SR 32: Round Bottom Road to Little Dry Run Road

CRASH DATE	STREET1	STREET2	DISTANCE OFFSET	DAY OF WEEK	HOUR OF DAY	LIGHT CONDITION	TYPE OF CRASH	CRASH SEVERITY	WEATHER CONDITION	ROAD CONDITION	LOCATION	CONTRIBUTING FACTOR1	ACTION1	VEHICLE TYPE1	DIRECTION FROM1	DIRECTION TO1	DRIVER AGE1	DRIVER GENDER1	TRAFFIC CONTROL1	DRIVER ALCOHOL1	CONTRIBUTING FACTOR2	ACTION2	VEHICLE TYPE2	DRIVER AGE2	DRIVER GENDER2	DIRECTION FROM2	DIRECTION TO2	DRIVER ALCOHOL2	ANIMAL TYPE	ROAD CONTOUR	INJ TYPE1 FATAL	TRAFFIC CRASH YEAR	CRASH MONTH	
20150428	SR0032R	7500	0	Tuesday	7	Daylight	Animal	Property Damage Crash	Clear	Road - Dry	Not An Intersection	None	Straight Ahead	Mid Size	East	West	38	F	Pavement Markings	None										Deer Hit	Contour Not Stated	0	2015	4
20150507	SR0032R	7380	0	Thursday	7	Daylight	Rear End	Property Damage Crash	Clear	Road - Dry	Not An Intersection	Followed Too Closely/ACDA	Straight Ahead	Mid Size	East	West	19	M	Pavement Markings	None	None	Slowing Or Stopped In Traffic	Mid Size	52	F	East	West	None	Animal Not Stated	Straight - Level	0	2015	5	
20150302	SR0032R	IVY HILLS	0	Monday	11	Daylight	Rear End	Property Damage Crash	Clear	Road - Wet	T-Intersection	Followed Too Closely/ACDA	Slowing Or Stopped In Traffic	Full Size	East	West	33	M	Traffic Signal	None	None	Slowing Or Stopped In Traffic	Pickup	25	M	East	West	None	Animal Not Stated	Contour Not Stated	0	2015	3	
20151013	SR0032R	7374	0	Tuesday	7	Daylight	Rear End	Injury Crash	Clear	Road - Dry	Not An Intersection	Followed Too Closely/ACDA	Straight Ahead	Mid Size	East	West	17	M	Pavement Markings	None	None	Slowing Or Stopped In Traffic	Mid Size	40	F	East	West	None	Animal Not Stated	Straight - Level	0	2015	10	
20151218	SR0032R	IVY HILLS	0	Friday	16	Daylight	Parked Vehicle	Property Damage Crash	Clear	Road - Dry	T-Intersection	Improper Start From Parked Position	Straight Ahead	Full Size	West	East	33	F	Traffic Signal	None	None	Slowing Or Stopped In Traffic	Mid Size	70	F	West	East	None	Animal Not Stated	Straight - Level	0	2015	12	
20150523	SR0032R	7500	0	Saturday	11	Daylight	Animal	Property Damage Crash	Clear	Road - Dry	Not An Intersection	None	Straight Ahead	Compact	West	East	65	M	Pavement Markings	None									Other Animal	Straight - Level	0	2015	5	
20150616	SR0032R	7381	0	Tuesday	16	Daylight	Rear End	Property Damage Crash	Cloudy	Road - Dry	Not An Intersection	Followed Too Closely/ACDA	Straight Ahead	Pickup	West	East	34	M	Pavement Markings	None	None	Slowing Or Stopped In Traffic	Pickup	19	M	West	East	None	Animal Not Stated	Straight - Level	0	2015	6	
20150625	SR0032R	7397	0	Thursday	12	Daylight	Rear End	Property Damage Crash	Clear	Road - Dry	Not An Intersection	Followed Too Closely/ACDA	Straight Ahead	Mid Size	West	East	19	F	Pavement Markings	None	None	Slowing Or Stopped In Traffic	Sport Utility Vehicle	29	F	West	East	None	Animal Not Stated	Straight - Level	0	2015	6	
20150306	SR0032R	BALTIC	0	Friday	14	Daylight	Backing	Property Damage Crash	Clear	Road - Dry	T-Intersection	Improper Backing	Backing	Sport Utility Vehicle	North	South	16	M	Stop Sign	None	None	Slowing Or Stopped In Traffic	Bus (16+ Seats, Inc Driver)	51	F	North	South	None	Animal Not Stated	Straight - Level	0	2015	3	
20151010	SR0032R	7600	0	Saturday	15	Daylight	Rear End	Property Damage Crash	Clear	Road - Dry	Not An Intersection	Followed Too Closely/ACDA	Straight Ahead	Mid Size	West	East	32	M	Pavement Markings	None	None	Slowing Or Stopped In Traffic	Pickup	27	F	West	East	None	Animal Not Stated	Straight - Level	0	2015	10	
20150220	SR0032R	602	0	Friday	15	Daylight	Backing	Property Damage Crash	Cloudy	Road - Snow	Not An Intersection	Improper Backing	Backing	Sport Utility Vehicle	North	South	53	M	Pavement Markings	None	None	Slowing Or Stopped In Traffic	Mid Size	28	M	South	North	None	Animal Not Stated	Straight - Level	0	2015	2	
20131120	SR0032R	MP005.00	0.1	Wednesday	12	Daylight	Other Non-Collision	Property Damage Crash	Clear	Road - Dry	Not An Intersection	None	Straight Ahead	Compact	West	East	57	M	Pavement Markings	None									Animal Not Stated	Straight - Level	0	2013	11	

Round Bottom Road: SR 32 to Valley Avenue

CRASH DATE	STREET1	STREET2	DISTANCE OFFSET	DAY OF WEEK	HOUR OF DAY	LIGHT CONDITION	TYPE OF CRASH	CRASH SEVERITY	WEATHER CONDITION	ROAD CONDITION	LOCATION	CONTRIBUTING FACTOR1	ACTION1	VEHICLE TYPE1	DIRECTION FROM1	DIRECTION TO1	DRIVER AGE1	DRIVER GENDER1	TRAFFIC CONTROL1	DRIVER ALCOHOL1	CONTRIBUTING FACTOR2	ACTION2	VEHICLE TYPE2	DRIVER AGE2	DRIVER GENDER2	DIRECTION FROM2	DIRECTION TO2	DRIVER ALCOHOL2	ANIMAL TYPE	ROAD CONTOUR	INJ TYPE1 FATAL	TRAFFIC CRASH YEAR	CRASH MONTH																													
NONE																																																														

Round Bottom Road/Valley Avenue Intersection

CRASH DATE	STREET1	STREET2	DISTANCE OFFSET	DAY OF WEEK	HOUR OF DAY	LIGHT CONDITION	TYPE OF CRASH	CRASH SEVERITY	WEATHER CONDITION	ROAD CONDITION	LOCATION	CONTRIBUTING FACTOR1	ACTION1	VEHICLE TYPE1	DIRECTION FROM1	DIRECTION TO1	DRIVER AGE1	DRIVER GENDER1	TRAFFIC CONTROL1	DRIVER ALCOHOL1	CONTRIBUTING FACTOR2	ACTION2	VEHICLE TYPE2	DRIVER AGE2	DRIVER GENDER2	DIRECTION FROM2	DIRECTION TO2	DRIVER ALCOHOL2	ANIMAL TYPE	ROAD CONTOUR	INJ TYPE1 FATAL	TRAFFIC CRASH YEAR	CRASH MONTH																													
NONE																																																														

Round Bottom Road: Valley Avenue to Broadwell Road

CRASH DATE	STREET1	STREET2	DISTANCE OFFSET	DAY OF WEEK	HOUR OF DAY	LIGHT CONDITION	TYPE OF CRASH	CRASH SEVERITY	WEATHER CONDITION	ROAD CONDITION	LOCATION	CONTRIBUTING FACTOR1	ACTION1	VEHICLE TYPE1	DIRECTION FROM1	DIRECTION TO1	DRIVER AGE1	DRIVER GENDER1	TRAFFIC CONTROL1	DRIVER ALCOHOL1	CONTRIBUTING FACTOR2	ACTION2	VEHICLE TYPE2	DRIVER AGE2	DRIVER GENDER2	DIRECTION FROM2	DIRECTION TO2	DRIVER ALCOHOL2	ANIMAL TYPE	ROAD CONTOUR	INJ TYPE1 FATAL	TRAFFIC CRASH YEAR	CRASH MONTH	
20150510	CR0378	3700	0	Sunday	20	Light Not Stated	Fixed Object	Property Damage Crash	Other/Unknown	Road - Dry	Unknown	Swerving To Avoid	Straight Ahead	Full Size	South	Unknown	35	F	Pavement Markings	None										Animal Not Stated	Straight - Level	0	2015	5
20151012	CR0378	3969	0	Monday	17	Daylight	Rear End	Injury Crash	Cloudy	Road - Dry	Driveway/Alley Access	Followed Too Closely/ACDA	Straight Ahead	Mid Size	South	North	33	F	Pavement Markings	None	None	Slowing Or Stopped In Traffic	Mid Size	47	F	South	North	None	Animal Not Stated	Straight - Level	0	2015	10	
20130919	CR0378	3950	0	Thursday	18	Daylight	Rear End	Property Damage Crash	Clear	Road - Dry	Not An Intersection	Followed Too Closely/ACDA	Straight Ahead	Mid Size	South	North	46	M	Pavement Markings	None	None	Slowing Or Stopped In Traffic	Sport Utility Vehicle	39	F	South	North	None	Animal Not Stated	Straight - Level	0	2013	9	
20150829	CR0378	4175	0	Saturday	15	Daylight	Overturning	Injury Crash	Cloudy	Road - Dry	Not An Intersection	Failure To Control	Negotiating A Curve	Motorcycle	South	North	20	M	Pavement Markings	None										Animal Not Stated	Curve - Level	0	2015	8
20150724	CR0378	3969	0	Friday	7	Daylight	Sideswipe - Meeting	Injury Crash	Clear	Road - Dry	Not An Intersection	Left Of Center	Straight Ahead	Single Unit Truck Or Van 2 Axle	North	South	22	M	Pavement Markings	None	None	Straight Ahead	Single Unit Truck; 3+ Axles	81	M	South	North	None	Animal Not Stated	Straight - Level	0	2015	7	
20131029	CR0378	3969	0	Tuesday	3	Dark - No Lights	Animal	Injury Crash	Clear	Road - Dry	Not An Intersection	None	Straight Ahead	Compact	South	North	31	M	Pavement Markings	None										Deer Hit	Straight - Level	0	2013	10
20151114	CR0378	4162	0	Saturday	10	Daylight	Sideswipe - Meeting	Property Damage Crash	Clear	Road - Dry	Not An Intersection	Left Of Center	Straight Ahead	Compact	South	North	16	M	Pavement Markings	None	None	Straight Ahead	Mid Size	63	F	North	South	None	Animal Not Stated	Curve - Grade	0	2015	11	

Valley Avenue: Church Street to Round Bottom Road

CRASH DATE	STREET1	STREET2	DISTANCE OFFSET	DAY OF WEEK	HOURL OF DAY	LIGHT CONDITION	TYPE OF CRASH	CRASH SEVERITY	WEATHER CONDITION	ROAD CONDITION	LOCATION	CONTRIBUTING FACTOR1	ACTION1	VEHICLE TYPE1	DIRECTION FROM1	DIRECTION TO1	DRIVER AGE1	DRIVER GENDER1	TRAFFIC CONTROL1	DRIVER ALCOHOL1	CONTRIBUTING FACTOR2	ACTION2	VEHICLE TYPE2	DRIVER AGE2	DRIVER GENDER2	DIRECTION FROM2	DIRECTION TO2	DRIVER ALCOHOL2	ANIMAL TYPE	ROAD CONTOUR	INJ TYPE1 FATAL	TRAFFIC CRASH YEAR	CRASH MONTH
20150326	CR0711	6915	0	Thursday	7	Dark - Lighted	Rear End	Property Damage Crash	Rain	Road - Wet	Not An Intersection	Followed Too Closely/ACDA	Straight Ahead	Mid Size	East	West	37	M	Pavement Markings	None	None	Slowing Or Stopped In Traffic	Mid Size	43	M	East	West	None	Animal Not Stated	Straight - Level	0	2015	3
20150629	CR0711	6198	0	Monday	8	Daylight	Rear End	Property Damage Crash	Rain	Road - Wet	Not An Intersection	Followed Too Closely/ACDA	Straight Ahead	Pickup	East	West	40	M	Pavement Markings	None	None	Slowing Or Stopped In Traffic	Compact	48	F	East	West	None	Animal Not Stated	Straight - Level	0	2015	6
20150414	CR0711	6900	0	Tuesday	7	Daylight	Angle	Property Damage Crash	Clear	Road - Dry	Not An Intersection	Failure To Yield	Entering Traffic Lane	Mid Size	North	East	20	F	Pavement Markings	None	None	Straight Ahead	Mid Size	28	F	East	West	None	Animal Not Stated	Straight - Level	0	2015	4

Church Street: SR 32 to Valley Avenue

CRASH DATE	STREET1	STREET2	DISTANCE OFFSET	DAY OF WEEK	HOURL OF DAY	LIGHT CONDITION	TYPE OF CRASH	CRASH SEVERITY	WEATHER CONDITION	ROAD CONDITION	LOCATION	CONTRIBUTING FACTOR1	ACTION1	VEHICLE TYPE1	DIRECTION FROM1	DIRECTION TO1	DRIVER AGE1	DRIVER GENDER1	TRAFFIC CONTROL1	DRIVER ALCOHOL1	CONTRIBUTING FACTOR2	ACTION2	VEHICLE TYPE2	DRIVER AGE2	DRIVER GENDER2	DIRECTION FROM2	DIRECTION TO2	DRIVER ALCOHOL2	ANIMAL TYPE	ROAD CONTOUR	INJ TYPE1 FATAL	TRAFFIC CRASH YEAR	CRASH MONTH
20150227	CR0374	3537	0	Friday	17	Dusk	Rear End	Property Damage Crash	Clear	Road - Dry	Not An Intersection	Followed Too Closely/ACDA	Straight Ahead	Mid Size	North	South	22	F	Pavement Markings	None	None	Slowing Or Stopped In Traffic	Mid Size	63	F	North	South	None	Animal Not Stated	Straight - Level	0	2015	2
20150829	CR0374	3502	0	Saturday	14	Daylight	Rear End	Injury Crash	Cloudy	Road - Dry	Not An Intersection	Followed Too Closely/ACDA	Straight Ahead	Compact	South	North	16	F	Pavement Markings	None	None	Slowing Or Stopped In Traffic	Sport Utility Vehicle	57	M	South	North	None	Animal Not Stated	Straight - Level	0	2015	8
20151007	CR0374	3700	0	Wednesday	14	Daylight	Angle	Property Damage Crash	Clear	Road - Dry	T-Intersection	Failure To Yield	Entering Traffic Lane	Mid Size	West	East	17	F	Stop Sign	None	None	Straight Ahead	Pickup	62	M	North	South	None	Animal Not Stated	Straight - Level	0	2015	10

Church Street/Valley Avenue Intersection

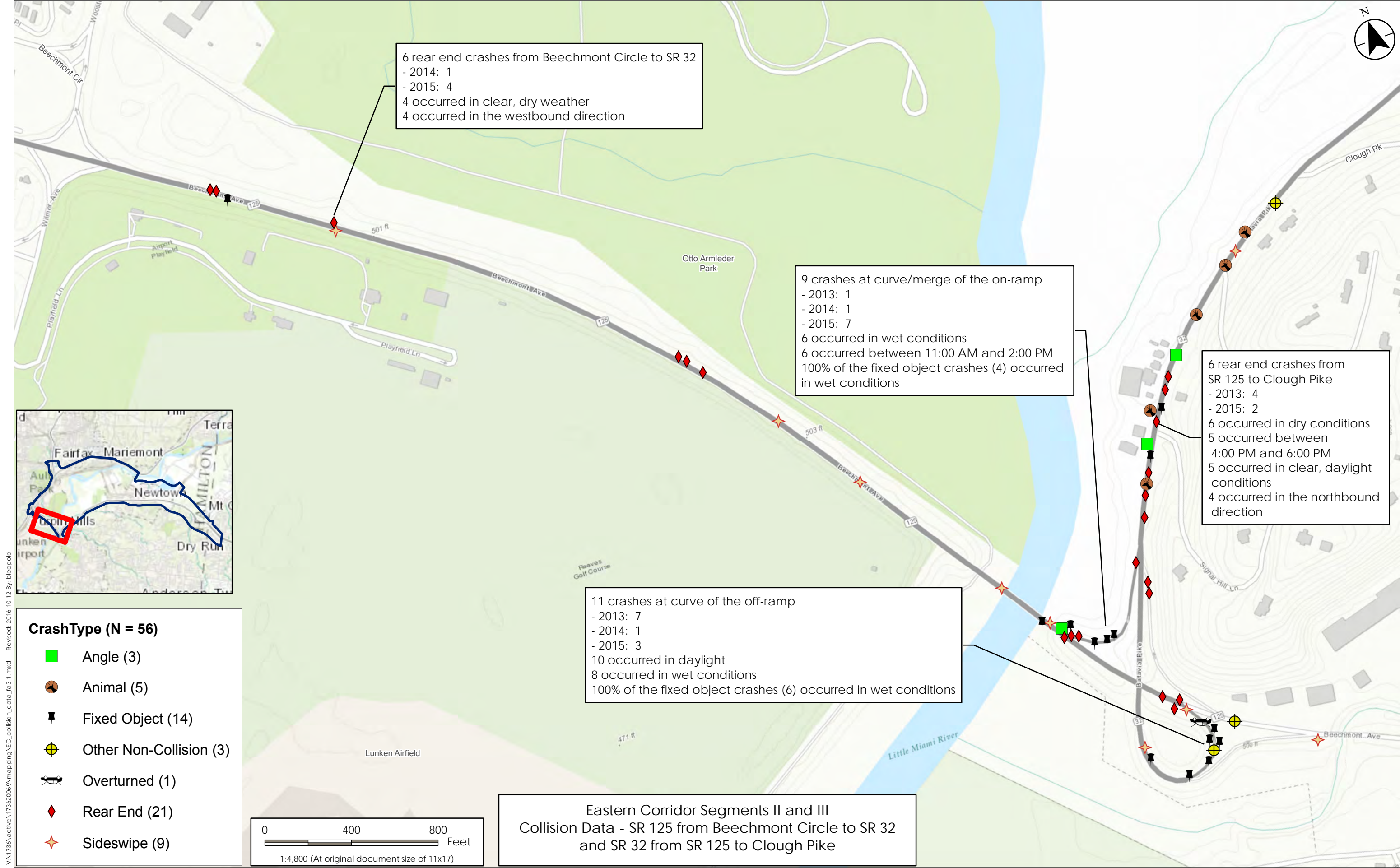
CRASH DATE	STREET1	STREET2	DISTANCE OFFSET	DAY OF WEEK	HOUR OF DAY	LIGHT CONDITION	TYPE OF CRASH	CRASH SEVERITY	WEATHER CONDITION	ROAD CONDITION	LOCATION	CONTRIBUTING FACTOR1	ACTION1	VEHICLE TYPE1	DIRECTION FROM1	DIRECTION TO1	DRIVER AGE1	DRIVER GENDER1	TRAFFIC CONTROL1	DRIVER ALCOHOL1	CONTRIBUTING FACTOR2	ACTION2	VEHICLE TYPE2	DRIVER AGE2	DRIVER GENDER2	DIRECTION FROM2	DIRECTION TO2	DRIVER ALCOHOL2	ANIMAL TYPE	ROAD CONTOUR	INJ TYPE1 FATAL	TRAFFIC CRASH YEAR	CRASH MONTH					
NONE																																						

Church Street/Newtown Road: Valley Avenue to US 50

CRASH DATE	STREET1	STREET2	DISTANCE OFFSET	DAY OF WEEK	HOURL OF DAY	LIGHT CONDITION	TYPE OF CRASH	CRASH SEVERITY	WEATHER CONDITION	ROAD CONDITION	LOCATION	CONTRIBUTING FACTOR1	ACTION1	VEHICLE TYPE1	DIRECTION FROM1	DIRECTION TO1	DRIVER AGE1	DRIVER GENDER1	TRAFFIC CONTROL1	DRIVER ALCOHOL1	CONTRIBUTING FACTOR2	ACTION2	VEHICLE TYPE2	DRIVER AGE2	DRIVER GENDER2	DIRECTION FROM2	DIRECTION TO2	DRIVER ALCOHOL2	ANIMAL TYPE	ROAD CONTOUR	INJ TYPE1 FATAL	TRAFFIC CRASH YEAR	CRASH MONTH
20130718	CR0374	3979	0	Thursday	8	Daylight	Left Turn	Property Damage Crash	Clear	Road - Dry	Driveway/Alley Access	Failure To Yield	Making Left Turn	Van	South	West	57	M	Pavement Markings	None	None	Straight Ahead	Compact	31	F	North	South	None	Animal Not Stated	Straight - Level	0	2013	7
20140516	CR0374	WOOSTER	0.25	Friday	18	Daylight	Animal	Property Damage Crash	Cloudy	Road - Dry	Not An Intersection	None	Straight Ahead	Full Size	North	South	37	M	Pavement Markings	None									Deer Hit	Straight - Grade	0	2014	5
20140730	CR0374	3810	0	Wednesday	17	Daylight	Rear End	Property Damage Crash	Rain	Road - Wet	Not An Intersection	Followed Too Closely/ACDA	Straight Ahead	Compact	North	South	20	F	Pavement Markings	None	None	Slowing Or Stopped In Traffic	Mid Size	29	F	North	South	None	Animal Not Stated	Straight - Level	0	2014	7
20130522	CR0374	3900	0	Wednesday	16	Daylight	Rear End	Injury Crash	Clear	Road - Dry	Not An Intersection	Followed Too Closely/ACDA	Straight Ahead	Full Size	South	North	33	M	Pavement Markings	None	None	Slowing Or Stopped In Traffic	Pickup	26	M	South	North	None	Animal Not Stated	Straight - Level	0	2013	5
20130601	CR0374	3929	0	Saturday	9	Daylight	Rear End	Injury Crash	Cloudy	Road - Dry	Not An Intersection	Followed Too Closely/ACDA	Straight Ahead	Full Size	South	North	63	M	Pavement Markings	None	None	Slowing Or Stopped In Traffic	Mid Size	43	M	South	North	None	Animal Not Stated	Straight - Level	0	2013	6
20130416	CR0374	3870	0	Tuesday	21	Dark - No Lights	Fixed Object	Property Damage Crash	Rain	Road - Wet	Not An Intersection	Failure To Control	Straight Ahead	Compact	South	North	41	M	Pavement Markings	None									Animal Not Stated	Straight - Level	0	2013	4

**SR 125/SR 32 AREA**



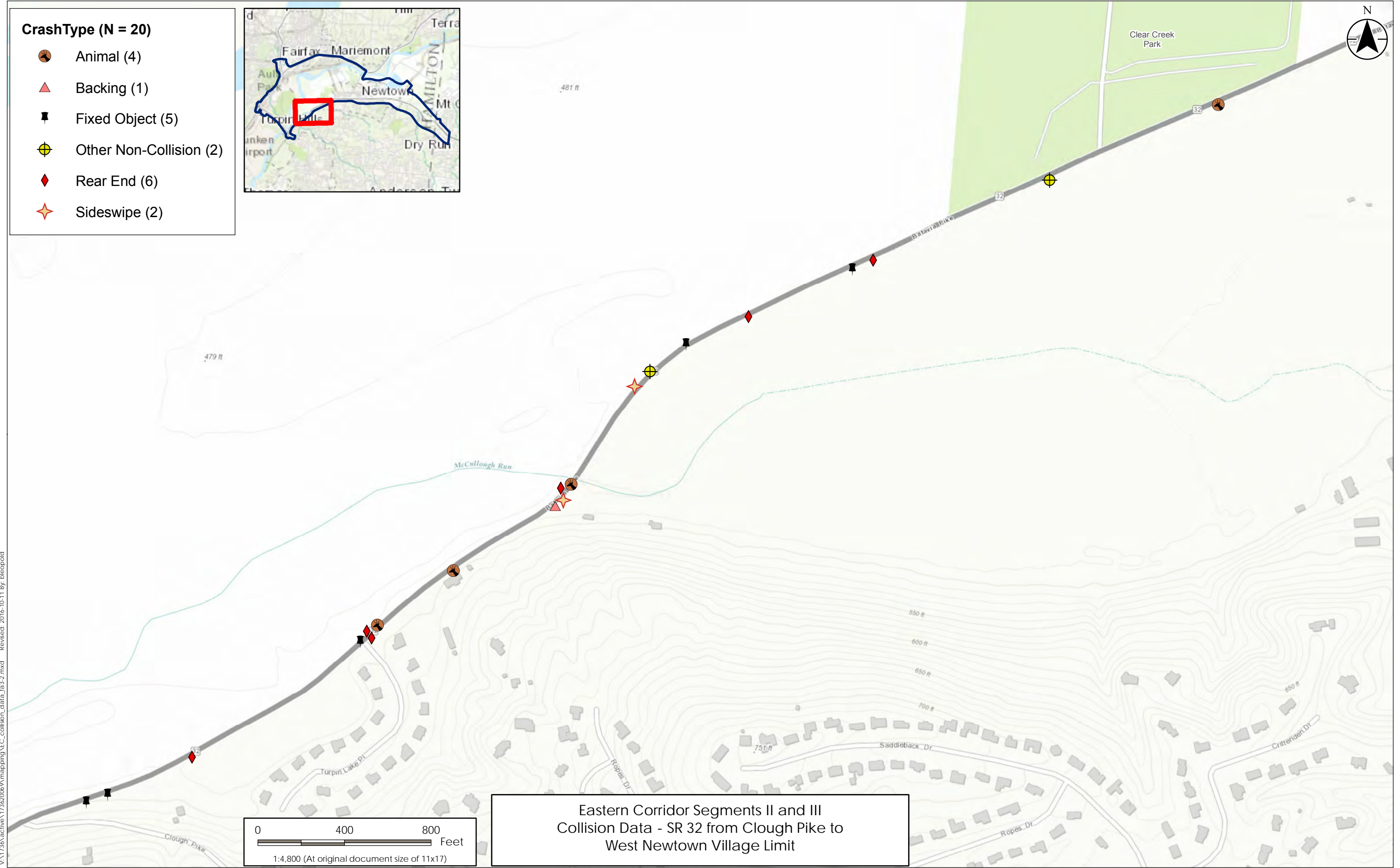


V:\1730\active\17302006\mapping\EC\_collision\_data\_fa3.1.mxd Revised: 2016-10-12 By: bleepold



**CrashType (N = 20)**

- Animal (4)
- Backing (1)
- Fixed Object (5)
- Other Non-Collision (2)
- Rear End (6)
- Sideswipe (2)



V:\1730\active\17302006\mapping\EC\_collision\_data\_fas2.mxd Revised: 2016-10-11 By: bleopold

SR 125: Beechmont Circle to SR 32

CRASH DATE	STREET1	STREET2	DISTANCE OFFSET	DAY OF WEEK	HOUR OF DAY	LIGHT CONDITION	TYPE OF CRASH	CRASH SEVERITY	WEATHER CONDITION	ROAD CONDITION	LOCATION	CONTRIBUTING FACTOR1	ACTION1	VEHICLE TYPE1	DIRECTION FROM1	DIRECTION TO1	DRIVER AGE1	DRIVER GENDER1	TRAFFIC CONTROL1	DRIVER ALCOHOL1	CONTRIBUTING FACTOR2	ACTION2	VEHICLE TYPE2	DRIVER AGE2	DRIVER GENDER2	DIRECTION FROM2	DIRECTION TO2	DRIVER ALCOHOL2	ANIMAL TYPE	ROAD CONTOUR	INJ TYPE1 FATAL	TRAFFIC CRASH YEAR	CRASH MONTH
20150402	SR0032R	3999	0	Thursday	16	Daylight	Rear End	Property Damage Crash	Rain	Road - Wet	Not An Intersection	Followed Too Closely/ACDA	Straight Ahead	Pickup	East	West	45	M	Pavement Markings	None	None	Straight Ahead	Compact	46	F	East	West	None	Animal Not Stated	Straight - Grade	0	2015	4
20150928	SR0032R	3999	0	Monday	7	Daylight	Rear End	Injury Crash	Clear	Road - Dry	Not An Intersection	Followed Too Closely/ACDA	Straight Ahead	Sport Utility Vehicle	West	East	35	F	Pavement Markings	None	None	Slowing Or Stopped In Traffic	Compact	57	F	West	East	None	Animal Not Stated	Straight - Level	0	2015	9
20140401	SR0032R	3999	0	Tuesday	13	Daylight	Fixed Object	Injury Crash	Clear	Road - Dry	Not An Intersection	Failure To Control	Straight Ahead	Compact	East	West	26	F	Pavement Markings	None								Animal Not Stated	Straight - Level	0	2014	4	
20140212	SR0032R	4000	0	Wednesday	7	Daylight	Sideswipe - Meeting	Injury Crash	Clear	Road - Dry	Not An Intersection	Wrong Side/Wrong Way	Straight Ahead	Mid Size	West	East	25	M	Pavement Markings	None	None	Straight Ahead	Sport Utility Vehicle	68	M	East	West	None	Animal Not Stated	Straight - Level	0	2014	2
20140912	SR0032R	3950	0	Friday	15	Daylight	Rear End	Property Damage Crash	Clear	Road - Dry	Not An Intersection	Followed Too Closely/ACDA	Straight Ahead	Mid Size	East	West	26	M	Pavement Markings	None	None	Slowing Or Stopped In Traffic	Mid Size	31	F	East	West	None	Animal Not Stated	Straight - Level	0	2014	9
20150120	SR0032R	4662	0	Tuesday	6	Dark - No Lights	Rear End	Property Damage Crash	Clear	Road - Dry	Not An Intersection	Followed Too Closely/ACDA	Straight Ahead	Mid Size	East	West	35	F	No Controls	None	None	Straight Ahead	Mid Size	51	M	East	West	None	Animal Not Stated	Straight - Level	0	2015	1
20150120	SR0032R	4662	0	Tuesday	0	Dark - No Lights	Rear End	Property Damage Crash	Clear	Road - Dry	Not An Intersection	Followed Too Closely/ACDA	Straight Ahead	Sport Utility Vehicle	East	West	57	M	Pavement Markings	None	None	Slowing Or Stopped In Traffic	Sport Utility Vehicle	50	M	East	West	None	Animal Not Stated	Straight - Level	0	2015	1
20151227	SR0032R	4697	0	Sunday	19	Dark - Lighted	Rear End	Property Damage Crash	Rain	Road - Wet	Not An Intersection	Failure To Control	Slowing Or Stopped In Traffic	Sport Utility Vehicle	West	East	52	F	Pavement Markings	None	None	Slowing Or Stopped In Traffic	Full Size	29	F	West	East	None	Animal Not Stated	Straight - Level	0	2015	12
20130511	SR0032R	4786	0	Saturday	14	Daylight	Sideswipe - Passing	Property Damage Crash	Clear	Road - Dry	Not An Intersection	Improper Lane Change/Passing/ Offroad	Changing Lanes	Full Size	East	West	82	M	Pavement Markings	None	None	Straight Ahead	Sport Utility Vehicle	35	F	East	West	None	Animal Not Stated	Straight - Level	0	2013	5
20140703	SR0032R	4900	0	Thursday	3	Dark - Lighted	Sideswipe - Passing	Property Damage Crash	Clear	Road - Dry	Not An Intersection	Improper Lane Change/Passing/ Offroad	Changing Lanes	Mid Size	East	West	22	F	Pavement Markings	None	None	Straight Ahead	Pickup	51	M	East	West	None	Animal Not Stated	Straight - Level	0	2014	7
20130122	SR0032R	5000	0	Tuesday	6	Dark - Lighted	Sideswipe - Passing	Property Damage Crash	Clear	Road - Dry	Not An Intersection	Improper Lane Change/Passing/ Offroad	Changing Lanes	Compact	East	West	30	F	Pavement Markings	None	None	Straight Ahead	Van	43	M	East	West	None	Animal Not Stated	Straight - Level	0	2013	1
20140624	SR0032R	SR0125R	0.05	Tuesday	7	Daylight	Sideswipe - Passing	Property Damage Crash	Cloudy	Road - Dry	Not An Intersection	Improper Lane Change/Passing/ Offroad	Changing Lanes	Mid Size	East	West	85	F	Pavement Markings	None	None	Straight Ahead	Pickup	37	M	East	West	None	Animal Not Stated	Straight - Level	0	2014	6



SR 125/SR 32 Interchange

CRASH DATE	STREET1	STREET2	DISTANCE OFFSET	DAY OF WEEK	HOUR OF DAY	LIGHT CONDITION	TYPE OF CRASH	CRASH SEVERITY	WEATHER CONDITION	ROAD CONDITION	LOCATION	CONTRIBUTING FACTOR1	ACTION1	VEHICLE TYPE1	DIRECTION FROM1	DIRECTION TO1	DRIVER AGE1	DRIVER GENDER1	TRAFFIC CONTROL1	DRIVER ALCOHOL1	CONTRIBUTING FACTOR2	ACTION2	VEHICLE TYPE2	DRIVER AGE2	DRIVER GENDER2	DIRECTION FROM2	DIRECTION TO2	DRIVER ALCOHOL2	ANIMAL TYPE	ROAD CONTOUR	INJ TYPE1 FATAL	TRAFFIC CRASH YEAR	CRASH MONTH
20150801	SR0032R	SR0125R	0.01	Saturday	14	Daylight	Angle	Property Damage Crash	Clear	Road - Dry	Not An Intersection	Operating Vehicle In Negligent Manner	Entering Traffic Lane	Sport Utility Vehicle	North	South	36	F	Pavement Markings	None	None	Straight Ahead	Minivan	60	M	East	West	None	Animal Not Stated	Straight - Level	0	2015	8
20131016	SR0032R	BATAVIA	0	Wednesday	12	Daylight	Fixed Object	Property Damage Crash	Rain	Road - Wet	On Ramp	Failure To Control	Negotiating A Curve	Bus/Van (9-15 Seats Inc Driver)	West	North	46	F	Pavement Markings	None									Animal Not Stated	Curve - Grade	0	2013	10
20130531	SR0032R	BEECHMON	0	Friday	19	Daylight	Fixed Object	Property Damage Crash	Cloudy	Road - Wet	On Ramp	Failure To Control	Negotiating A Curve	Compact	North	South	25	F	Pavement Markings	None									Animal Not Stated	Curve - Level	0	2013	5
20150803	SR0032R	BATAVIA	0	Monday	18	Daylight	Fixed Object	Property Damage Crash	Rain	Road - Wet	Off Ramp	Other Non-Motorist	Slowing Or Stopped In Traffic	Compact	East	South	28	F	Pavement Markings	None									Animal Not Stated	Curve - Level	0	2015	8
20150407	SR0032R	SR82	0	Tuesday	12	Daylight	Fixed Object	Property Damage Crash	Cloudy	Road - Wet	On Ramp	Failure To Control	Negotiating A Curve	Sport Utility Vehicle	East	West	40	F	Pavement Markings	None									Animal Not Stated	Curve - Grade	0	2015	4
20150702	SR0032R	SR0125R	0	Thursday	11	Daylight	Fixed Object	Property Damage Crash	Rain	Road - Wet	On Ramp	Failure To Control	Negotiating A Curve	Full Size	East	West	18	F	Pavement Markings	None	Followed To Closely/ACDA	Straight Ahead	Mid Size	18	F	East	West	None	Animal Not Stated	Curve - Level	0	2015	7
20130506	SR0125R	SR0032R	0	Monday	9	Daylight	Fixed Object	Property Damage Crash	Cloudy	Road - Wet	On Ramp	Failure To Control	Straight Ahead	Mid Size	East	West	53	M	Pavement Markings	None									Animal Not Stated	Curve - Grade	0	2013	5
20150919	SR0125R	SR0032R	0	Saturday	14	Daylight	Fixed Object	Injury Crash	Rain	Road - Wet	On Ramp	Failure To Control	Entering Traffic Lane	Full Size	East	West	32	F	Pavement Markings	None	None	Straight Ahead	Sport Utility Vehicle	42	F	West	East	None	Animal Not Stated	Straight - Level	0	2015	9
20130522	SR0125R	SR0032R	0	Wednesday	19	Dusk	Fixed Object	Property Damage Crash	Cloudy	Road - Wet	On Ramp	Failure To Control	Negotiating A Curve	Mid Size	North	East	62	F	No Controls	None									Animal Not Stated	Curve - Grade	0	2013	5
20130531	SR0125R	SR0032R	0	Friday	13	Daylight	Fixed Object	Property Damage Crash	Rain	Road - Wet	Off Ramp	Failure To Control	Negotiating A Curve	Mid Size	East	West	65	M	Pavement Markings	None									Animal Not Stated	Curve - Grade	0	2013	5
20130831	SR0032R	SR0125R	0	Saturday	7	Dawn	Fixed Object	Injury Crash	Rain	Road - Wet	On Ramp	Failure To Control	Straight Ahead	Mid Size	West	East	20	M	Pavement Markings	None									Animal Not Stated	Straight - Grade	0	2013	8
20151201	SR0032R	SR0125R	0	Tuesday	13	Daylight	Fixed Object	Property Damage Crash	Rain	Road - Wet	5 Or More Point Intersection	Failure To Control	Negotiating A Curve	Pickup	East	West	42	M	Pavement Markings	None									Animal Not Stated	Curve - Level	0	2015	12
20140831	SR0032R	SR0125R	0	Sunday	11	Daylight	Other Non-Collision	Injury Crash	Cloudy	Road - Dry	On Ramp	Failure To Control	Negotiating A Curve	Mid Size	West	South	18	F	Pavement Markings	None									Animal Not Stated	Curve - Grade	0	2014	8
20130207	SR0125R	5100	0	Thursday	8	Daylight	Other Non-Collision	Property Damage Crash	Cloudy	Road - Wet	Not An Intersection	Failure To Control	Straight Ahead	Compact	East	West	32	F	No Controls	None									Animal Not Stated	Straight - Level	0	2013	2
20130428	SR0125R	SR0032R	0	Sunday	12	Daylight	Overturning	Injury Crash	Rain	Road - Wet	On Ramp	Failure To Control	Negotiating A Curve	Motorcycle	West	East	48	F	Pavement Markings	None									Animal Not Stated	Curve - Level	0	2013	4
20150115	SR0032R	3999	0	Thursday	7	Dark - Lighted	Rear End	Property Damage Crash	Cloudy	Road - Dry	Not An Intersection	Followed Too Closely/ACDA	Straight Ahead	Sport Utility Vehicle	East	West	25	F	Pavement Markings	None	None	Slowing Or Stopped In Traffic	Compact	27	M	East	West	None	Animal Not Stated	Straight - Grade	0	2015	1
20140826	SR0032R	SR0125R	0.03	Tuesday	19	Daylight	Rear End	Property Damage Crash	Rain	Road - Wet	Not An Intersection	Failure To Control	Straight Ahead	Mid Size	East	West	24	F	Pavement Markings	None	None	Straight Ahead	Sport Utility Vehicle	41	M	East	West	None	Animal Not Stated	Straight - Level	0	2014	8
20151026	SR0032R	SR0125R	0.02	Monday	7	Dawn	Rear End	Property Damage Crash	Clear	Road - Dry	Unknown	Followed Too Closely/ACDA	Straight Ahead	Mid Size	East	West	34	M	Pavement Markings	None	None	Slowing Or Stopped In Traffic	Compact	50	M	East	West	None	Animal Not Stated	Straight - Level	0	2015	10
20150715	SR0032R	SR0125R	0.01	Wednesday	18	Daylight	Rear End	Property Damage Crash	Clear	Road - Dry	Off Ramp	Followed Too Closely/ACDA	Straight Ahead	Pickup	West	East	34	M	No Controls	None	None	Straight Ahead	Full Size	22	F	West	East	None	Animal Not Stated	Straight - Level	0	2015	7
20150829	SR0032R	SR0125R	0	Saturday	14	Daylight	Rear End	Property Damage Crash	Clear	Road - Dry	Off Ramp	Followed Too Closely/ACDA	Straight Ahead	Mid Size	East	West	29	M	Stop Sign	None	None	Slowing Or Stopped In Traffic	Minivan	43	F	Southeast	Northwest	None	Animal Not Stated	Curve - Grade	0	2015	8
20140320	SR0032R	SR0125R	0	Thursday	6	Dark - Lighted	Rear End	Property Damage Crash	Cloudy	Road - Dry	Not An Intersection	Followed Too Closely/ACDA	Straight Ahead	Full Size	East	West	73	F	Pavement Markings	None	None	Slowing Or Stopped In Traffic	Sport Utility Vehicle	25	F	East	West	None	Animal Not Stated	Curve - Level	0	2014	3
20140413	SR0125R	SR0032R	0	Sunday	13	Daylight	Rear End	Property Damage Crash	Clear	Road - Dry	Off Ramp	Followed Too Closely/ACDA	Straight Ahead	Mid Size	South	North	36	M	Stop Sign	None	None	Slowing Or Stopped In Traffic	Mid Size	60	F	South	North	None	Animal Not Stated	Curve - Grade	0	2014	4
20151027	SR0032R	SR0125R	0	Tuesday	7	Dark - Lighted	Rear End	Property Damage Crash	Rain	Road - Wet	On Ramp	Followed Too Closely/ACDA	Straight Ahead	Compact	West	Unknown	48	F	Pavement Markings	None	None	Slowing Or Stopped In Traffic	Sport Utility Vehicle	36	F	West	West	None	Animal Not Stated	Curve - Grade	0	2015	10
20150918	SR0032R	SR0125R	0.05	Friday	12	Daylight	Rear End	Property Damage Crash	Cloudy	Road - Dry	Not An Intersection	Followed Too Closely/ACDA	Straight Ahead	Sport Utility Vehicle	East	West	47	M	Pavement Markings	None	None	Slowing Or Stopped In Traffic	Pickup	49	M	East	West	None	Animal Not Stated	Straight - Level	0	2015	9
20151123	SR0125R	SR0032R	0	Monday	16	Daylight	Sideswipe - Passing	Property Damage Crash	Cloudy	Road - Dry	Off Ramp	Improper Lane Change/Passing/Offroad	Changing Lanes	Mid Size	Northwest	West	22	F	Pavement Markings	None	None	Straight Ahead	Sport Utility Vehicle	71	M	Northwest	Southeast	None	Animal Not Stated	Straight - Level	0	2015	11
20130112	SR0125R	SR0032R	0	Saturday	20	Dark - Lighted	Sideswipe - Passing	Property Damage Crash	Cloudy	Road - Wet	On Ramp	Improper Lane Change/Passing/Offroad	Changing Lanes	Pickup	West	East	19	M	Pavement Markings	None	None	Straight Ahead	Full Size	58	M	West	East	None	Animal Not Stated	Straight - Level	0	2013	1
20130822	SR0125R	SR0032R	0	Thursday	18	Daylight	Sideswipe - Passing	Property Damage Crash	Rain	Road - Wet	Off Ramp	Followed Too Closely/ACDA	Negotiating A Curve	Compact	East	East	27	M	Pavement Markings	None	None	Negotiating A Curve	Sport Utility Vehicle	17	F	East	East	None	Animal Not Stated	Curve - Grade	0	2013	8

SR 125: SR 32 to Elstun Road

CRASH DATE	STREET1	STREET2	DISTANCE OFFSET	DAY OF WEEK	HOUR OF DAY	LIGHT CONDITION	TYPE OF CRASH	CRASH SEVERITY	WEATHER CONDITION	ROAD CONDITION	LOCATION	CONTRIBUTING FACTOR1	ACTION1	VEHICLE TYPE1	DIRECTION FROM1	DIRECTION TO1	DRIVER AGE1	DRIVER GENDER1	TRAFFIC CONTROL1	DRIVER ALCOHOL1	CONTRIBUTING FACTOR2	ACTION2	VEHICLE TYPE2	DRIVER AGE2	DRIVER GENDER2	DIRECTION FROM2	DIRECTION TO2	DRIVER ALCOHOL2	ANIMAL TYPE	ROAD CONTOUR	INJ TYPE1 FATAL	TRAFFIC CRASH YEAR	CRASH MONTH	
20141004	SR0125R	5200	0	Saturday	6	Dark - Lighted	Animal	Property Damage Crash	Cloudy	Road - Dry	Not An Intersection	None	Straight Ahead	Full Size	East	West	30	F	Pavement Markings	None										Deer Hit	Straight - Level	0	2014	10
20150801	SR0125R	5206	0	Saturday	13	Daylight	Sideswipe - Passing	Injury Crash	Clear	Road - Dry	Not An Intersection	Improper Lane Change/Passing/ Offroad	Changing Lanes	Mid Size	West	East	19	F	Pavement Markings	None	None	Straight Ahead	Sport Utility Vehicle	65	F	West	East	None	Animal Not Stated	Straight - Level	0	2015	8	
20130910	SR0125R	5275	0	Tuesday	18	Daylight	Head On	Injury Crash	Clear	Road - Dry	Driveway/Alley Access	Failure To Yield	Making Left Turn	Mid Size	South	West	21	M	Pavement Markings	None	None	Straight Ahead	Sport Utility Vehicle	47	F	West	East	None	Animal Not Stated	Straight - Level	0	2013	9	

SR 125/Elstun Road Interchange

CRASH DATE	STREET1	STREET2	DISTANCE OFFSET	DAY OF WEEK	HOURL OF DAY	LIGHT CONDITION	TYPE OF CRASH	CRASH SEVERITY	WEATHER CONDITION	ROAD CONDITION	LOCATION	CONTRIBUTING FACTOR1	ACTION1	VEHICLE TYPE1	DIRECTION FROM1	DIRECTION TO1	DRIVER AGE1	DRIVER GENDER1	TRAFFIC CONTROL1	DRIVER ALCOHOL1	CONTRIBUTING FACTOR2	ACTION2	VEHICLE TYPE2	DRIVER AGE2	DRIVER GENDER2	DIRECTION FROM2	DIRECTION TO2	DRIVER ALCOHOL2	ANIMAL TYPE	ROAD CONTOUR	INJ TYPE1 FATAL	TRAFFIC CRASH YEAR	CRASH MONTH
20150921	SR0125R	BEECHMONT	0.01	Monday	12	Daylight	Angle	Property Damage Crash	Clear	Road - Dry	Four-Way Intersection	Failure To Yield	Entering Traffic Lane	Mid Size	West	North	24	M	Pavement Markings	None	None	Straight Ahead	Mid Size	25	M	South	North	None	Animal Not Stated	Straight - Grade	0	2015	9
20150113	SR0125R	ELSTUN	0	Tuesday	16	Daylight	Angle	Property Damage Crash	Cloudy	Road - Dry	Four-Way Intersection	Failure To Yield	Making Left Turn	Compact	East	Unknown	19	F	Traffic Signal	None	None	Straight Ahead	Sport Utility Vehicle	40	F	West	East	None	Animal Not Stated	Straight - Level	0	2015	1
20131012	SR0125R	ELSTON	0	Saturday	11	Daylight	Rear End	Injury Crash	Clear	Road - Dry	Four-Way Intersection	Followed Too Closely/ACDA	Straight Ahead	Mid Size	East	West	39	F	Traffic Signal	None	None	Slowing Or Stopped In Traffic	Full Size	25	F	East	West	None	Animal Not Stated	Straight - Level	0	2013	10
20140607	SR0125R	CR0363	0	Saturday	17	Daylight	Pedestrian	Property Damage Crash	Clear	Road - Dry	Four-Way Intersection	Failure To Obey Signs/Signals/Officer	Entering Or Crossing Specified	Pedestrian/ Skater	North	South	17	M	Walk/Do Not Walk	None	None	Straight Ahead	Pickup	33	M	East	West	None	Animal Not Stated	Straight - Grade	0	2014	6
20140204	SR0125R	CR0363	0	Tuesday	17	Daylight	Left Turn	Injury Crash	Cloudy	Road - Dry	Four-Way Intersection	Failure To Yield	Making Left Turn	Sport Utility Vehicle	East	South	18	F	Traffic Signal	None	None	Straight Ahead	Minivan	61	M	West	East	None	Animal Not Stated	Straight - Grade	0	2014	2
20141120	SR0125R	CR0363	0	Thursday	17	Dark - Lighted	Left Turn	Property Damage Crash	Clear	Road - Dry	Four-Way Intersection	Failure To Yield	Making Left Turn	Full Size	West	North	63	F	Traffic Signal	None	None	Straight Ahead	Full Size	21	M	East	West	None	Animal Not Stated	Straight - Grade	0	2014	11
20130322	SR0125R	CR0363	0	Friday	6	Dark - Lighted	Left Turn	Injury Crash	Clear	Road - Dry	Four-Way Intersection	Failure To Yield	Making Left Turn	Compact	West	North	23	F	Traffic Signal	None	None	Straight Ahead	Full Size	63	F	East	West	None	Animal Not Stated	Straight - Grade	0	2013	3
20130322	SR0125R	CR0363	0	Friday	11	Daylight	Left Turn	Injury Crash	Clear	Road - Dry	Four-Way Intersection	Failure To Yield	Making Left Turn	Sport Utility Vehicle	East	South	58	F	Traffic Signal	None	None	Straight Ahead	Minivan	52	F	West	East	None	Animal Not Stated	Straight - Grade	0	2013	3
20130418	SR0125R	CR0363	0	Thursday	9	Daylight	Rear End	Property Damage Crash	Cloudy	Road - Dry	Not An Intersection	Followed Too Closely/ACDA	Straight Ahead	Mid Size	East	West	64	M	Traffic Signal	None	None	Slowing Or Stopped In Traffic	Mid Size	54	M	East	West	None	Animal Not Stated	Straight - Grade	0	2013	4
20130131	SR0125R	CR0363	0.01	Thursday	22	Dark - No Lights	Sideswipe - Passing	Property Damage Crash	Blowing Sand, Soil, Dirt, Snow	Road - Snow	Not An Intersection	Failure To Control	Straight Ahead	Minivan	East	West	20	F	Pavement Markings	None	None	Straight Ahead	Sport Utility Vehicle	23	M	East	West	None	Animal Not Stated	Straight - Grade	0	2013	1
20130822	SR0125R	CR0363	0	Thursday	21	Dark - Lighted	Angle	Property Damage Crash	Cloudy	Road - Dry	Four-Way Intersection	Failure To Yield	Making Left Turn	Mid Size	North	Unknown	34	F	Traffic Signal	None	None	Straight Ahead	Mid Size	29	M	South	North	None	Animal Not Stated	Straight - Grade	0	2013	8
20150223	SR0125R	CR0363	0	Monday	8	Daylight	Angle	Property Damage Crash	Clear	Road - Dry	Four-Way Intersection	Ran Red Light	Straight Ahead	Mid Size	East	West	64	M	Traffic Signal	None	None	Making Left Turn	Sport Utility Vehicle	50	M	North	East	None	Animal Not Stated	Straight - Level	0	2015	2
20150811	SR0125R	CR0363	0	Tuesday	12	Daylight	Rear End	Injury Crash	Cloudy	Road - Dry	Not An Intersection	Followed Too Closely/ACDA	Straight Ahead	Pickup	East	West	28	M	Traffic Signal	Yes - Drugs Suspected	None	Slowing Or Stopped In Traffic	Van	22	M	East	West	None	Animal Not Stated	Straight - Grade	0	2015	8
20151210	SR0125R	5200	0	Thursday	17	Dark - Lighted	Sideswipe - Passing	Property Damage Crash	Cloudy	Road - Dry	Not An Intersection	Improper Lane Change/Passing/ Offroad	Changing Lanes	Sport Utility Vehicle	East	West	83	M	Pavement Markings	None	None	Straight Ahead	Compact	27	F	East	West	None	Animal Not Stated	Straight - Level	0	2015	12

SR 32: SR 125 to Clough Pike

CRASH DATE	STREET1	STREET2	DISTANCE OFFSET	DAY OF WEEK	HOURL OF DAY	LIGHT CONDITION	TYPE OF CRASH	CRASH SEVERITY	WEATHER CONDITION	ROAD CONDITION	LOCATION	CONTRIBUTING FACTOR1	ACTION1	VEHICLE TYPE1	DIRECTION FROM1	DIRECTION TO1	DRIVER AGE1	DRIVER GENDER1	TRAFFIC CONTROL1	DRIVER ALCOHOL1	CONTRIBUTING FACTOR2	ACTION2	VEHICLE TYPE2	DRIVER AGE2	DRIVER GENDER2	DIRECTION FROM2	DIRECTION TO2	DRIVER ALCOHOL2	ANIMAL TYPE	ROAD CONTOUR	INJ TYPE1 FATAL	TRAFFIC CRASH YEAR	CRASH MONTH
20130621	SR0032R	SOBO	0	Friday	12	Daylight	Angle	Property Damage Crash	Clear	Road - Dry	Not An Intersection	Failure To Yield	Making Left Turn	Pickup	North	East	49	M	Pavement Markings	None	None	Straight Ahead	Mid Size	25	F	East	West	None	Animal Not Stated	Straight - Level	0	2013	6
20140928	SR0032R	5530	0	Sunday	23	Dark - No Lights	Fixed Object	Property Damage Crash	Rain	Road - Wet	Not An Intersection	Failure To Control	Straight Ahead	Sport Utility Vehicle	West	East	27	F	Pavement Markings	None									Animal Not Stated	Straight - Grade	0	2014	9
20140608	SR0032R	MP001.00	0.9	Sunday	0	Dark - Lighted	Animal	Property Damage Crash	Cloudy	Road - Dry	Not An Intersection	None	Straight Ahead	Compact	East	West	57	M	Pavement Markings	None									Deer Hit	Curve - Grade	0	2014	6
20141026	SR0032R	5030	0	Sunday	20	Dark - Lighted	Animal	Property Damage Crash	Clear	Road - Dry	Not An Intersection	None	Straight Ahead	Mid Size	South	North	58	M	Pavement Markings	None									Deer Hit	Straight - Level	0	2014	10
20141007	SR0032R	5030	0	Tuesday	12	Daylight	Fixed Object	Property Damage Crash	Rain	Road - Wet	Not An Intersection	Failure To Control	Straight Ahead	Pickup	South	North	31	M	Pavement Markings	None									Animal Not Stated	Straight - Level	0	2014	10
20150825	SR0032R	5030	0	Tuesday	16	Daylight	Rear End	Property Damage Crash	Clear	Road - Dry	Not An Intersection	Followed Too Closely/ACDA	Straight Ahead	Sport Utility Vehicle	West	East	43	M	Pavement Markings	None	None	Slowing Or Stopped In Traffic	Sport Utility Vehicle	37	M	West	East	None	Animal Not Stated	Straight - Level	0	2015	8
20130714	SR0032R	5030	0	Sunday	17	Daylight	Rear End	Injury Crash	Clear	Road - Dry	Driveway/Alley Access	Followed Too Closely/ACDA	Straight Ahead	Full Size	West	East	75	M	Pavement Markings	None	None	Slowing Or Stopped In Traffic	Mid Size	57	M	West	East	None	Animal Not Stated	Straight - Level	0	2013	7
20130714	SR0032R	5030	0	Sunday	17	Daylight	Rear End	Property Damage Crash	Clear	Road - Dry	Driveway/Alley Access	Followed Too Closely/ACDA	Straight Ahead	Full Size	West	East	40	F	Pavement Markings	None	None	Slowing Or Stopped In Traffic	Full Size	75	M	West	East	None	Animal Not Stated	Straight - Level	0	2013	7
20130115	SR0032R	5030	0	Tuesday	18	Dark - Lighted	Rear End	Injury Crash	Cloudy	Road - Dry	Not An Intersection	Followed Too Closely/ACDA	Straight Ahead	Compact	East	West	16	M	Pavement Markings	None	None	Slowing Or Stopped In Traffic	Compact	37	F	East	West	None	Animal Not Stated	Straight - Level	0	2013	1
20131119	SR0032R	5050	0.05	Tuesday	18	Dark - Lighted	Animal	Property Damage Crash	Clear	Road - Dry	Not An Intersection	None	Straight Ahead	Mid Size	West	East	34	M	Pavement Markings	None									Deer Hit	Curve - Level	0	2013	11
20150820	SR0032R	5060	0	Thursday	17	Daylight	Rear End	Property Damage Crash	Clear	Road - Dry	Not An Intersection	Unknown	Unknown	Unknown Or Hit/Skip	West	East			Pavement Markings	0	None	Slowing Or Stopped In Traffic	Mid Size	28	F	West	East	None	Animal Not Stated	Straight - Level	0	2015	8
20130209	SR0032R	SR3	0	Saturday	8	Daylight	Rear End	Property Damage Crash	Clear	Road - Dry	Not An Intersection	Followed Too Closely/ACDA	Straight Ahead	Mid Size	East	West	31	M	Pavement Markings	None	None	Slowing Or Stopped In Traffic	Compact	30	M	East	West	None	Animal Not Stated	Curve - Grade	0	2013	2
20140207	SR0032R	5051	0	Friday	16	Daylight	Angle	Property Damage Crash	Clear	Road - Dry	Not An Intersection	Unknown	Straight Ahead	Compact	East	West	71	F	Person (Flagger, Officer)	None	Unknown	Making Left Turn	Van	36	M	West	Unknown	None	Animal Not Stated	Straight - Level	0	2014	2
20150930	SR0032R	5100	0	Wednesday	7	Daylight	Animal	Property Damage Crash	Cloudy	Road - Dry	Not An Intersection	None	Straight Ahead	Compact	East	West	56	F	Pavement Markings	None									Deer Hit	Straight - Level	0	2015	9
20131107	SR0032R	TR0002A	0.02	Thursday	21	Dark - No Lights	Animal	Property Damage Crash	Clear	Road - Dry	Not An Intersection	None	Straight Ahead	Sport Utility Vehicle	North	South	57	F	Pavement Markings	None									Deer Hit	Straight - Level	0	2013	11
20140726	SR0032R	TR0002A	0	Saturday	9	Daylight	Sideswipe - Passing	Property Damage Crash	Cloudy	Road - Dry	T-Intersection	Improper Lane Change/Passing/ Offroad	Overtaking/ Passing	Sport Utility Vehicle	West	East	42	M	Pavement Markings	None	None	Making Right Turn	Bus/Van (9-15 Seats Inc Driver)	59	M	West	Unknown	None	Animal Not Stated	Straight - Grade	0	2014	7
20150803	SR0032R	CLOVEN	0.01	Monday	5	Dark - Lighted	Other Non-Collision	Property Damage Crash	Rain	Road - Wet	Not An Intersection	None	Straight Ahead	Tractor/Sem i-Trailer	West	East	50	F	Pavement Markings	None									Animal Not Stated	Straight - Level	0	2015	8

SR 32/Clough Pike Intersection

CRASH DATE	STREET1	STREET2	DISTANCE OFFSET	DAY OF WEEK	HOURL OF DAY	LIGHT CONDITION	TYPE OF CRASH	CRASH SEVERITY	WEATHER CONDITION	ROAD CONDITION	LOCATION	CONTRIBUTING FACTOR1	ACTION1	VEHICLE TYPE1	DIRECTION FROM1	DIRECTION TO1	DRIVER AGE1	DRIVER GENDER1	TRAFFIC CONTROL1	DRIVER ALCOHOL1	CONTRIBUTING FACTOR2	ACTION2	VEHICLE TYPE2	DRIVER AGE2	DRIVER GENDER2	DIRECTION FROM2	DIRECTION TO2	DRIVER ALCOHOL2	ANIMAL TYPE	ROAD CONTOUR	INJ TYPE1 FATAL	TRAFFIC CRASH YEAR	CRASH MONTH
20150313	SR0032R	CR0358	0	Friday	23	Dark - Lighted	Fixed Object	Injury Crash	Rain	Road - Wet	Y-Intersection	Failure To Control	Straight Ahead	Mid Size	East	West	27	F	Traffic Signal	Yes - Alcohol Suspected									Animal Not Stated	Straight - Level	0	2015	3
20150703	SR0032R	CR0358	0	Friday	18	Daylight	Rear End	Property Damage Crash	Clear	Road - Dry	T-Intersection	Followed Too Closely/ACDA	Straight Ahead	Compact	East	West	31	M	Pavement Markings	None	None	Slowing Or Stopped In Traffic	Sport Utility Vehicle	30	F	East	West	None	Animal Not Stated	Straight - Level	0	2015	7
20130519	SR0032R	CR0358	0	Sunday	8	Daylight	Fixed Object	Property Damage Crash	Cloudy	Road - Dry	Not An Intersection	Failure To Control	Straight Ahead	Sport Utility Vehicle	Southwest	Northeast	42	F	Traffic Signal	None									Animal Not Stated	Straight - Level	0	2013	5
20130304	SR0032R	CR0358	0	Monday	16	Daylight	Head On	Injury Crash	Cloudy	Road - Dry	Y-Intersection	Ran Red Light	Straight Ahead	Full Size	West	East	45	M	Traffic Signal	None	None	Straight Ahead	Full Size	24	M	Northeast	Southwest	None	Animal Not Stated	Curve - Grade	0	2013	3
20130719	SR0032R	CR0358	0	Friday	15	Daylight	Rear End	Property Damage Crash	Cloudy	Road - Wet	Not An Intersection	Followed Too Closely/ACDA	Straight Ahead	Mid Size	West	East	28	F	Pavement Markings	None	None	Slowing Or Stopped In Traffic	Sport Utility Vehicle	49	M	West	East	None	Animal Not Stated	Curve - Grade	0	2013	7
20130717	SR0032R	CR0358	0	Wednesday	17	Daylight	Other Non-Collision	Property Damage Crash	Rain	Road - Wet	Not An Intersection	Left Of Center	Making Right Turn	Full Size	Southwest	Unknown			Pavement Markings	0	None	Straight Ahead	Sport Utility Vehicle	24	M	Northeast	Southwest	None	Animal Not Stated	Straight - Grade	0	2013	7
20150812	SR0032R	CR0358	0.01	Wednesday	7	Daylight	Rear End	Property Damage Crash	Cloudy	Road - Dry	Not An Intersection	Followed Too Closely/ACDA	Straight Ahead	Sport Utility Vehicle	East	West	17	F	Traffic Signal	None	None	Slowing Or Stopped In Traffic	Sport Utility Vehicle	17	F	East	West	None	Animal Not Stated	Straight - Level	0	2015	8
20130213	SR0032R	CR0358	0	Wednesday	7	Dawn	Parked Vehicle	Property Damage Crash	Clear	Road - Dry	T-Intersection	Improper Start From Parked Position	Straight Ahead	Pickup	East	West	30	M	Traffic Signal	None	None	Slowing Or Stopped In Traffic	Sport Utility Vehicle	43	F	East	West	None	Animal Not Stated	Straight - Level	0	2013	2

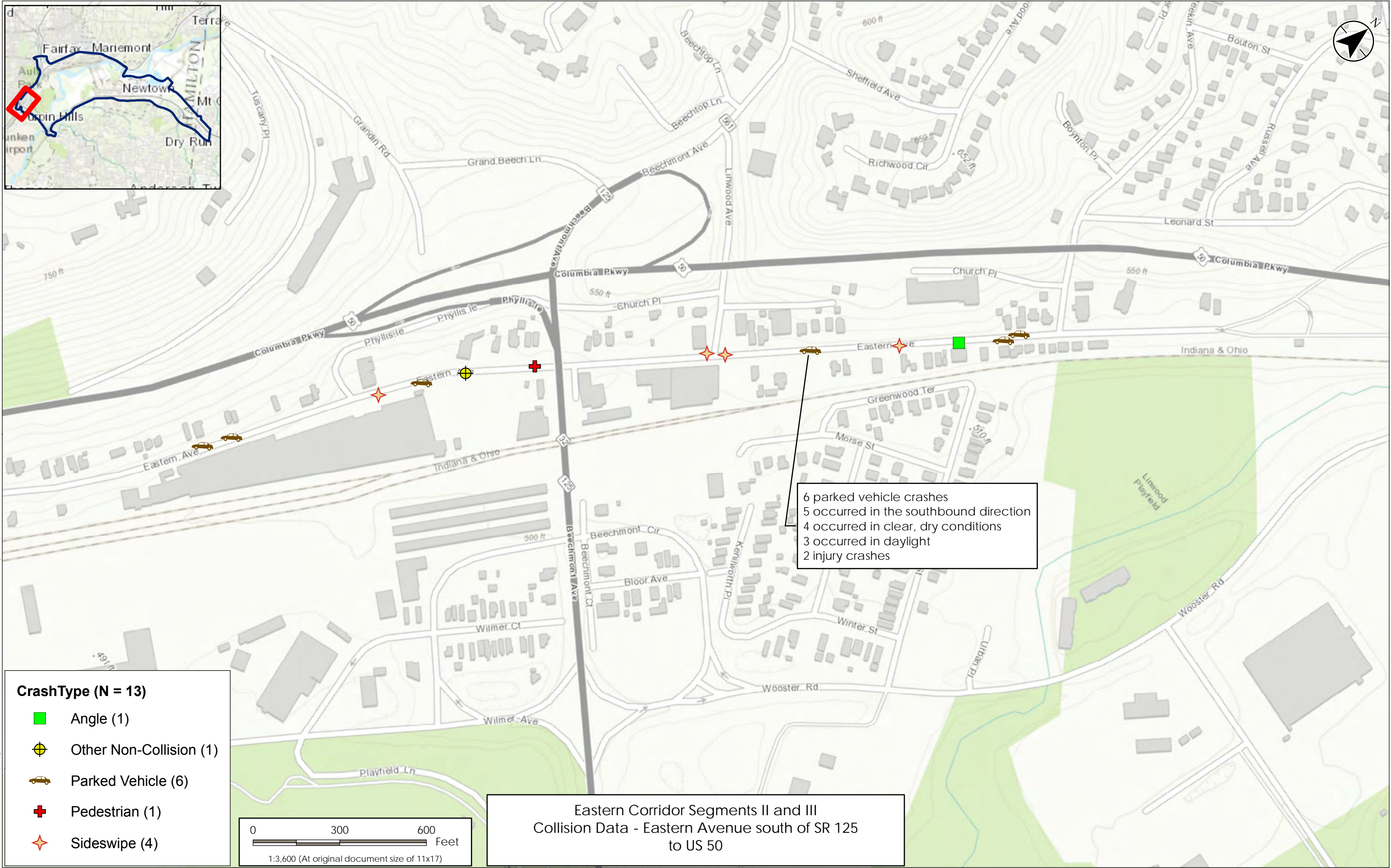
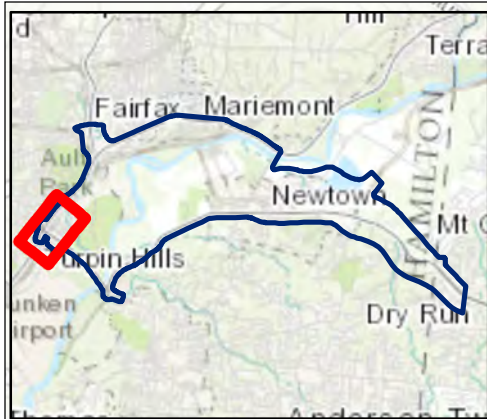


SR 32: Clough Pike to Newtown Corporation Limits

CRASH DATE	STREET1	STREET2	DISTANCE OFFSET	DAY OF WEEK	HOUR OF DAY	LIGHT CONDITION	TYPE OF CRASH	CRASH SEVERITY	WEATHER CONDITION	ROAD CONDITION	LOCATION	CONTRIBUTING FACTOR1	ACTION1	VEHICLE TYPE1	DIRECTION FROM1	DIRECTION TO1	DRIVER AGE1	DRIVER GENDER1	TRAFFIC CONTROL1	DRIVER ALCOHOL1	CONTRIBUTING FACTOR2	ACTION2	VEHICLE TYPE2	DRIVER AGE2	DRIVER GENDER2	DIRECTION FROM2	DIRECTION TO2	DRIVER ALCOHOL2	ANIMAL TYPE	ROAD CONTOUR	INJ TYPE1 FATAL	TRAFFIC CRASH YEAR	CRASH MONTH	
20150415	SR0032R	5300	0	Wednesday	1	Dark - No Lights	Fixed Object	Property Damage Crash	Cloudy	Road - Dry	Not An Intersection	Failure To Control	Straight Ahead	Pickup	West	East	33	M	Pavement Markings	Yes - Alcohol And Drugs Suspected										Animal Not Stated	Straight - Level	0	2015	4
20130625	SR0032R	6100	0	Tuesday	3	Dark - No Lights	Other Non-Collision	Property Damage Crash	Clear	Road - Dry	Not An Intersection	Failure To Control	Straight Ahead	Mid Size	East	West	23	F	Pavement Markings	Yes - Alcohol Suspected										Animal Not Stated	Straight - Grade	0	2013	6
20131028	SR0032R	TR0496A	0	Monday	15	Daylight	Rear End	Property Damage Crash	Clear	Road - Dry	T-Intersection	Followed Too Closely/ACDA	Straight Ahead	Minivan	West	East	43	M	Pavement Markings	None	None	Slowing Or Stopped In Traffic	Mid Size	73	M	West	East	None	Animal Not Stated	Straight - Level	0	2013	10	
20140212	SR0032R	6157	0	Wednesday	10	Daylight	Rear End	Property Damage Crash	Clear	Road - Dry	Not An Intersection	Followed Too Closely/ACDA	Straight Ahead	Minivan	East	West	21	M	Pavement Markings	None	None	Slowing Or Stopped In Traffic	Full Size	45	M	East	West	None	Animal Not Stated	Straight - Level	0	2014	2	
20140616	SR0032R	5279	0	Monday	15	Daylight	Fixed Object	Property Damage Crash	Cloudy	Road - Dry	Not An Intersection	Failure To Control	Straight Ahead	Van	West	East	28	M	Pavement Markings	None										Animal Not Stated	Straight - Level	0	2014	6
20140816	SR0032R	6200	0	Saturday	7	Dawn	Animal	Property Damage Crash	Clear	Road - Dry	Not An Intersection	None	Straight Ahead	Mid Size	West	East	79	F	Pavement Markings	None										Deer Hit	Straight - Level	0	2014	8
20140926	SR0032R	5355	0	Friday	7	Daylight	Rear End	Injury Crash	Clear	Road - Dry	Not An Intersection	Followed Too Closely/ACDA	Straight Ahead	Minivan	East	West	49	F	Pavement Markings	None	None	Slowing Or Stopped In Traffic	Minivan	20	F	East	West	None	Animal Not Stated	Straight - Level	0	2014	9	
20141229	SR0032R	5611	0	Monday	17	Dark - No Lights	Animal	Property Damage Crash	Cloudy	Road - Dry	Not An Intersection	None	Straight Ahead	Sport Utility Vehicle	West	East	39	F	Pavement Markings	None										Deer Hit	Straight - Level	0	2014	12
20141211	SR0032R	TR0496A	0	Thursday	15	Daylight	Rear End	Property Damage Crash	Clear	Road - Dry	T-Intersection	Followed Too Closely/ACDA	Straight Ahead	Mid Size	Northeast	Southwest	39	M	Pavement Markings	None	None	Slowing Or Stopped In Traffic	Sport Utility Vehicle	40	F	Northeast	Southwest	None	Animal Not Stated	Straight - Level	0	2014	12	
20140218	SR0032R	5701	0	Tuesday	7	Daylight	Sideswipe - Meeting	Property Damage Crash	Clear	Road - Wet	Not An Intersection	Failure To Control	Negotiating A Curve	Mid Size	West	East	21	F	Pavement Markings	None	None	Negotiating A Curve	Mid Size	23	F	East	West	None	Animal Not Stated	Curve - Level	0	2014	2	
20140319	SR0032R	5701	0	Wednesday	18	Daylight	Backing	Property Damage Crash	Clear	Road - Dry	Not An Intersection	Failure To Control	Backing	Sport Utility Vehicle	East	West	28	M	Pavement Markings	Yes - Alcohol Suspected										Animal Not Stated	Curve - Level	0	2014	3
20130515	SR0032R	5701	0	Wednesday	11	Daylight	Rear End	Injury Crash	Clear	Road - Dry	Not An Intersection	Followed Too Closely/ACDA	Straight Ahead	Full Size	East	West	38	F	Pavement Markings	None	None	Slowing Or Stopped In Traffic	Compact	64	M	East	West	None	Animal Not Stated	Straight - Level	0	2013	5	
20130625	SR0032R	6100	0	Tuesday	3	Dark - No Lights	Fixed Object	Property Damage Crash	Clear	Road - Dry	Not An Intersection	Failure To Control	Straight Ahead	Mid Size	East	West	23	F	Pavement Markings	Yes - Alcohol Suspected										Animal Not Stated	Straight - Grade	0	2013	6
20141014	SR0032R	5977	0	Tuesday	16	Daylight	Fixed Object	Property Damage Crash	Rain	Road - Wet	Not An Intersection	Failure To Control	Negotiating A Curve	Compact	West	East	19	F	Pavement Markings	None										Animal Not Stated	Curve - Grade	0	2014	10
20130430	SR0032R	5701	0	Tuesday	23	Dark - No Lights	Animal	Property Damage Crash	Clear	Road - Dry	Not An Intersection	None	Straight Ahead	Compact	East	West	25	F	Pavement Markings	None										Deer Hit	Straight - Level	0	2013	4
20130510	SR0032R	TR0496A	0	Friday	18	Daylight	Animal	Property Damage Crash	Rain	Road - Wet	T-Intersection	None	Straight Ahead	Compact	East	West	36	M	Pavement Markings	None										Deer Hit	Curve - Level	0	2013	5
20131206	SR0032R	MP0057.4	0	Friday	17	Dark - No Lights	Sideswipe - Meeting	Property Damage Crash	Snow	Road - Snow	Not An Intersection	Failure To Control	Straight Ahead	Mid Size	East	West	39	F	Pavement Markings	None	None	Straight Ahead	Full Size	54	F	West	East	None	Animal Not Stated	Curve - Level	0	2013	12	
20150318	SR0032R	6200	0.18	Wednesday	2	Dark - No Lights	Rear End	Property Damage Crash	Clear	Road - Dry	Not An Intersection	Operating Vehicle In Negligent Manner	Straight Ahead	Full Size	West	East	40	M	Pavement Markings	Yes - Alcohol Suspected	None	Straight Ahead	Single Unit Truck; 3+ Axles	44	M	West	East	None	Animal Not Stated	Straight - Level	0	2015	3	
20150318	SR0032R	TR0496A	0	Wednesday	2	Dark - Lighted	Fixed Object	Property Damage Crash	Clear	Road - Dry	T-Intersection	Operating Vehicle In Negligent Manner	Straight Ahead	Full Size	West	East	40	M	Construction Barricade	Yes - Alcohol Suspected										Animal Not Stated	Straight - Level	0	2015	3
20150819	SR0032R	MP003.00	0.25	Wednesday	4	Dark - No Lights	Other Non-Collision	Injury Crash	Fog, Smog, Smoke	Road - Dry	Not An Intersection	Swerving To Avoid	Straight Ahead	Compact	East	West	20	F	Pavement Markings	None										Animal Not Stated	Straight - Level	0	2015	8

## **LINWOOD/EASTERN INTERCHANGE AREA**





**CrashType (N = 13)**

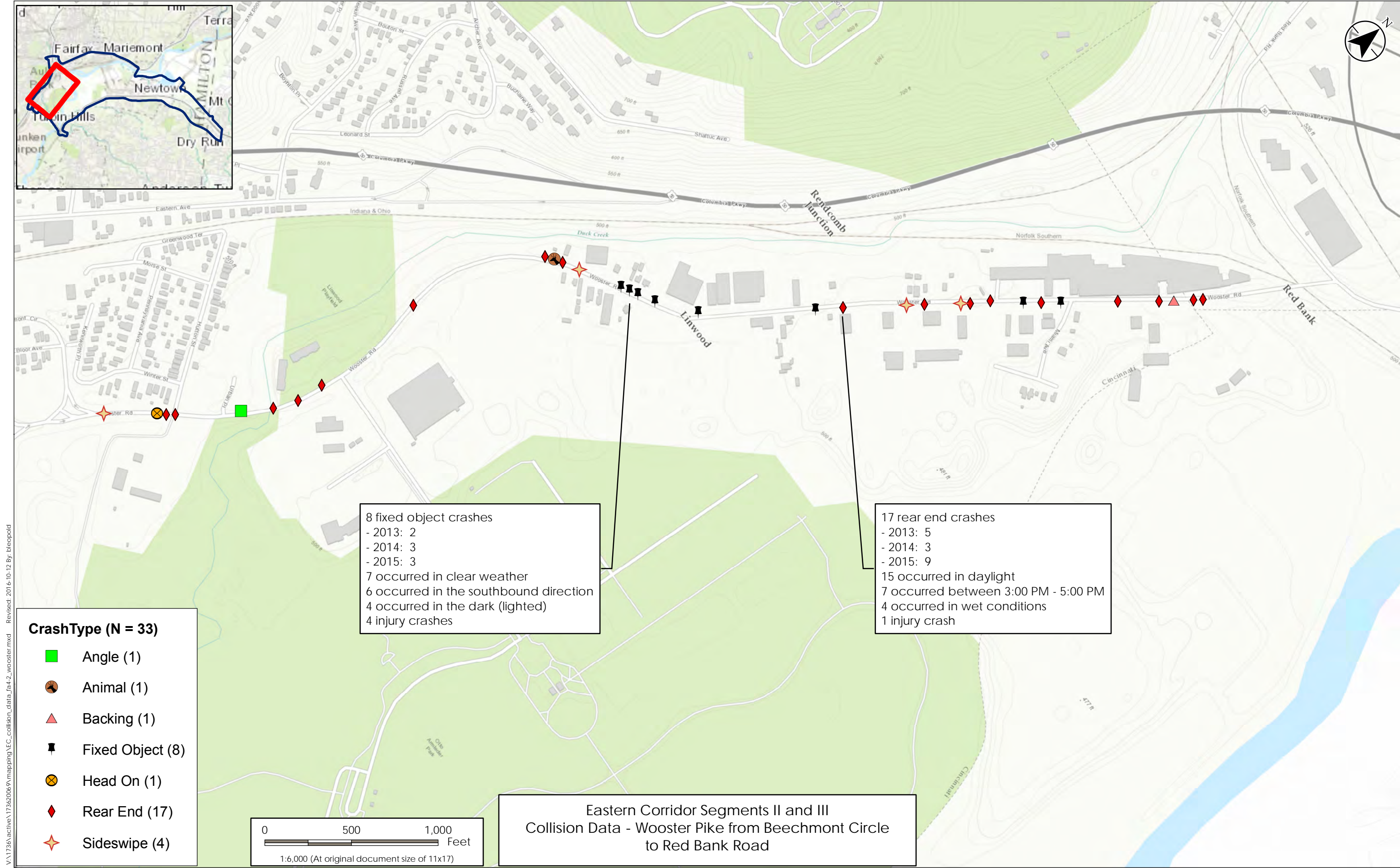
- Angle (1)
- ⊕ Other Non-Collision (1)
- 🚗 Parked Vehicle (6)
- ⛔ Pedestrian (1)
- ★ Sideswipe (4)

0 300 600 Feet  
1:3,600 (At original document size of 11x17)

Eastern Corridor Segments II and III  
Collision Data - Eastern Avenue south of SR 125  
to US 50

6 parked vehicle crashes  
5 occurred in the southbound direction  
4 occurred in clear, dry conditions  
3 occurred in daylight  
2 injury crashes





V:\173a\active\173a2006\mapping\EC\_collision\_data\_fav2\_wooster.mxd Revised: 2016-10-12 By: bleopold

SR 125/US 50 Interchange

CRASH DATE	STREET1	STREET2	DISTANCE OFFSET	DAY OF WEEK	HOUR OF DAY	LIGHT CONDITION	TYPE OF CRASH	CRASH SEVERITY	WEATHER CONDITION	ROAD CONDITION	LOCATION	CONTRIBUTING FACTOR1	ACTION1	VEHICLE TYPE1	DIRECTION FROM1	DIRECTION TO1	DRIVER AGE1	DRIVER GENDER1	TRAFFIC CONTROL1	DRIVER ALCOHOL1	CONTRIBUTING FACTOR2	ACTION2	VEHICLE TYPE2	DRIVER AGE2	DRIVER GENDER2	DIRECTION FROM2	DIRECTION TO2	DRIVER ALCOHOL2	ANIMAL TYPE	ROAD CONTOUR	INJ TYPE1 FATAL	TRAFFIC CRASH YEAR	CRASH MONTH
20150107	SR0032R	3679	0	Wednesday	9	Daylight	Other Non-Collision	Property Damage Crash	Cloudy	Road - Dry	On Ramp	Improper Lane Change/Passing/Offroad	Entering Traffic Lane	Mid Size	West	East	35	F	Other	None	None	Straight Ahead	Pickup	21	M	West	East	None	Animal Not Stated	Curve - Level	0	2015	1
20150702	US0050R	4726	0	Thursday	9	Daylight	Rear End	Property Damage Crash	Cloudy	Road - Dry	Not An Intersection	Followed Too Closely/ACDA	Straight Ahead	Full Size	East	West	52	M	Pavement Markings	None	None	Slowing Or Stopped In Traffic	Sport Utility Vehicle	22	F	East	West	None	Animal Not Stated	Straight - Level	0	2015	7
20150724	US0050R	5001	0	Friday	11	Daylight	Animal	Property Damage Crash	Clear	Road - Dry	Not An Intersection	None	Straight Ahead	Compact	East	West	71	F	Pavement Markings	None								Deer Hit	Straight - Grade	0	2015	7	
20151008	US0050R	4700	0	Thursday	14	Daylight	Rear End	Property Damage Crash	Cloudy	Road - Dry	Y-Intersection	Followed Too Closely/ACDA	Straight Ahead	Sport Utility Vehicle	West	East	28	F	Pavement Markings	None	None	Slowing Or Stopped In Traffic	Mid Size	25	M	West	East	None	Animal Not Stated	Straight - Grade	0	2015	10
20150814	US0050R	4700	0	Friday	17	Daylight	Rear End	Property Damage Crash	Clear	Road - Dry	Not An Intersection	Followed Too Closely/ACDA	Straight Ahead	Mid Size	West	East	27	M	Pavement Markings	None	None	Slowing Or Stopped In Traffic	Mid Size	58	M	West	East	None	Animal Not Stated	Straight - Level	0	2015	8
20151020	SR0561R	3641	0	Tuesday	19	Dark - Lighted	Rear End	Property Damage Crash	Clear	Road - Dry	Y-Intersection	Followed Too Closely/ACDA	Straight Ahead	Mid Size	North	South	79	M	Pavement Markings	None	None	Making Left Turn	Mid Size	59	M	North	East	None	Animal Not Stated	Curve - Grade	0	2015	10
20150815	SR0561R	3680	0	Saturday	12	Daylight	Sideswipe - Passing	Property Damage Crash	Clear	Road - Dry	T-Intersection	Failure To Control	Making U-Turn	Minivan	South	South	53	M	Pavement Markings	None	None	Straight Ahead	Mid Size	38	F	South	North	None	Animal Not Stated	Straight - Level	0	2015	8
20130426	US0050R	4700	0	Friday	22	Dark - Lighted	Parked Vehicle	Injury Crash	Clear	Road - Dry	Not An Intersection	Other Improper Action	Straight Ahead	Mid Size	East	West	25	F	Pavement Markings	None	Stopped Or Parked Illegally	Parked	Sport Utility Vehicle			East	West	0	Animal Not Stated	Straight - Level	0	2013	4
20141004	US0050R	4715	0	Saturday	11	Daylight	Rear End	Property Damage Crash	Cloudy	Road - Dry	On Ramp	Followed Too Closely/ACDA	Straight Ahead	Compact	East	West	18	F	Yield Sign	None	None	Slowing Or Stopped In Traffic	Sport Utility Vehicle	20	F	East	West	None	Animal Not Stated	Straight - Grade	0	2014	10
20151118	SR0561R	3680	0	Wednesday	12	Daylight	Sideswipe - Passing	Injury Crash	Rain	Road - Wet	Four-Way Intersection	Improper Turn	Making U-Turn	Compact	West	West	54	F	No Controls	None	None	Straight Ahead	Minivan	38	M	West	East	None	Animal Not Stated	Straight - Level	0	2015	11
20141223	SR0561R	3680	0	Tuesday	12	Daylight	Rear End	Property Damage Crash	Cloudy	Road - Wet	Not An Intersection	Unsafe Speed	Slowing Or Stopped In Traffic	Mid Size	West	East	59	F	Pavement Markings	None	None	Straight Ahead	Sport Utility Vehicle	23	M	West	East	None	Animal Not Stated	Curve - Level	0	2014	12
20150630	SR0032R	3700	0	Tuesday	16	Daylight	Rear End	Property Damage Crash	Rain	Road - Wet	On Ramp	Followed Too Closely/ACDA	Straight Ahead	Compact	East	West	19	M	No Controls	None	None	Straight Ahead	Sport Utility Vehicle	26	M	East	West	None	Animal Not Stated	Curve - Grade	0	2015	6
20130528	SR0032R	3711	0	Tuesday	17	Daylight	Rear End	Property Damage Crash	Clear	Road - Dry	Off Ramp	Followed Too Closely/ACDA	Straight Ahead	Compact	West	East	24	M	Yield Sign	None	None	Slowing Or Stopped In Traffic	Full Size	53	M	West	East	None	Animal Not Stated	Straight - Level	0	2013	5
20151109	SR0032R	3714	0	Monday	18	Dark - Lighted	Sideswipe - Passing	Property Damage Crash	Cloudy	Road - Dry	Four-Way Intersection	Failure To Yield	Making Left Turn	Compact	West	North	19	F	Pavement Markings	None	None	Straight Ahead	Minivan	28	M	West	East	None	Animal Not Stated	Curve - Level	0	2015	11
20150613	SR0032R	3679	0	Saturday	16	Daylight	Sideswipe - Passing	Property Damage Crash	Clear	Road - Dry	T-Intersection	Followed Too Closely/ACDA	Entering Traffic Lane	Sport Utility Vehicle	West	South	31	F	Pavement Markings	None	None	Entering Traffic Lane	Mid Size	45	F	West	South	None	Animal Not Stated	Straight - Level	0	2015	6

SR 125: US 50 to Beechmont Circle

CRASH DATE	STREET1	STREET2	DISTANCE OFFSET	DAY OF WEEK	HOUR OF DAY	LIGHT CONDITION	TYPE OF CRASH	CRASH SEVERITY	WEATHER CONDITION	ROAD CONDITION	LOCATION	CONTRIBUTING FACTOR1	ACTION1	VEHICLE TYPE1	DIRECTION FROM1	DIRECTION TO1	DRIVER AGE1	DRIVER GENDER1	TRAFFIC CONTROL1	DRIVER ALCOHOL1	CONTRIBUTING FACTOR2	ACTION2	VEHICLE TYPE2	DRIVER AGE2	DRIVER GENDER2	DIRECTION FROM2	DIRECTION TO2	DRIVER ALCOHOL2	ANIMAL TYPE	ROAD CONTOUR	INJ TYPE1 FATAL	TRAFFIC CRASH YEAR	CRASH MONTH
20150102	SR0032R	3786	0	Friday	18	Dark - Lighted	Sideswipe - Passing	Injury Crash	Clear	Road - Dry	Not An Intersection	Improper Lane Change/Passing/Offroad	Changing Lanes	Mid Size	North	South	26	M	Pavement Markings	None	None	Straight Ahead	Pickup	37	M	North	South	None	Animal Not Stated	Straight - Level	0	2015	1
20130516	SR0032R	3750	0	Thursday	7	Daylight	Sideswipe - Passing	Property Damage Crash	Cloudy	Road - Dry	Not An Intersection	Followed Too Closely/ACDA	Straight Ahead	Sport Utility Vehicle	South	North	24	F	Pavement Markings	None	None	Slowing Or Stopped In Traffic	Minivan	32	F	South	North	None	Animal Not Stated	Straight - Level	0	2013	5
20140505	SR0032R	3738	0	Monday	15	Daylight	Sideswipe - Passing	Injury Crash	Clear	Road - Dry	Not An Intersection	Improper Lane Change/Passing/Offroad	Straight Ahead	Compact	North	South	41	F	Pavement Markings	None	None	Straight Ahead	Pickup	56	M	North	South	None	Animal Not Stated	Straight - Grade	0	2014	5
20140211	SR0032R	3998	0	Tuesday	9	Daylight	Rear End	Injury Crash	Clear	Road - Dry	Not An Intersection	Followed Too Closely/ACDA	Straight Ahead	Compact	East	West	30	F	Pavement Markings	None	None	Slowing Or Stopped In Traffic	Compact	21	F	East	West	None	Animal Not Stated	Straight - Level	0	2014	2
20151124	SR0032R	3747	0	Tuesday	10	Daylight	Sideswipe - Passing	Property Damage Crash	Clear	Road - Dry	Not An Intersection	Improper Lane Change/Passing/Offroad	Straight Ahead	Mid Size	East	West	56	F	Pavement Markings	None	None	Straight Ahead	Sport Utility Vehicle	57	F	East	West	None	Animal Not Stated	Straight - Level	0	2015	11
20141106	SR0032R	3711	0	Thursday	20	Dark - Lighted	Rear End	Property Damage Crash	Cloudy	Road - Dry	Not An Intersection	Followed Too Closely/ACDA	Straight Ahead	Van	North	South	80	M	Pavement Markings	None	None	Slowing Or Stopped In Traffic	Minivan	48	F	North	South	None	Animal Not Stated	Straight - Level	0	2014	11
20151104	SR0032R	3714	0	Wednesday	17	Daylight	Sideswipe - Passing	Property Damage Crash	Cloudy	Road - Dry	Not An Intersection	Operating Defective Equipment	Straight Ahead	Minivan	South	North	60	M	No Controls	None	None	Straight Ahead	Mid Size	29	M	South	North	None	Animal Not Stated	Straight - Grade	0	2015	11
20131011	CR0901	3760	0	Friday	18	Daylight	Sideswipe - Passing	Property Damage Crash	Clear	Road - Dry	Not An Intersection	Improper Lane Change/Passing/Offroad	Changing Lanes	Pickup	North	South	36	M	Pavement Markings	None	None	Straight Ahead	Mid Size	39	F	North	South	None	Animal Not Stated	Straight - Level	0	2013	10
20141114	SR0032R	3786	0	Friday	7	Daylight	Rear End	Property Damage Crash	Clear	Road - Dry	Not An Intersection	Followed Too Closely/ACDA	Straight Ahead	Compact	East	West	26	M	Pavement Markings	None	None	Slowing Or Stopped In Traffic	Compact	37	M	East	West	None	Animal Not Stated	Straight - Level	0	2014	11
20150602	SR0032R	3786	0	Tuesday	9	Light Not Stated	Rear End	Property Damage Crash	Cloudy	Road - Dry	Not An Intersection	Followed Too Closely/ACDA	Straight Ahead	Full Size	East	West	16	F	Pavement Markings	None	Ran Red Light	Slowing Or Stopped In Traffic	Full Size	32	F	East	West	None	Animal Not Stated	Straight - Level	0	2015	6
20150923	SR0561R	3688	0	Wednesday	7	Daylight	Sideswipe - Passing	Property Damage Crash	Clear	Road - Dry	Not An Intersection	Load Shifting/Falling/Spilling	Straight Ahead	Single Unit Truck; 3+ Axles	East	West	26	M	Pavement Markings	None	None	Straight Ahead	Compact	54	F	East	West	None	Animal Not Stated	Straight - Grade	0	2015	9
20151207	SR0561R	3681	0	Monday	14	Daylight	Rear End	Property Damage Crash	Clear	Road - Wet	On Ramp	Followed Too Closely/ACDA	Straight Ahead	Sport Utility Vehicle	South	North	38	M	No Controls	None	None	Slowing Or Stopped In Traffic	Mid Size	70	M	South	North	None	Animal Not Stated	Curve - Grade	0	2015	12



Beechmont Circle

CRASH DATE	STREET1	STREET2	DISTANCE OFFSET	DAY OF WEEK	HOURL OF DAY	LIGHT CONDITION	TYPE OF CRASH	CRASH SEVERITY	WEATHER CONDITION	ROAD CONDITION	LOCATION	CONTRIBUTING FACTOR1	ACTION1	VEHICLE TYPE1	DIRECTION FROM1	DIRECTION TO1	DRIVER AGE1	DRIVER GENDER1	TRAFFIC CONTROL1	DRIVER ALCOHOL1	CONTRIBUTING FACTOR2	ACTION2	VEHICLE TYPE2	DRIVER AGE2	DRIVER GENDER2	DIRECTION FROM2	DIRECTION TO2	DRIVER ALCOHOL2	ANIMAL TYPE	ROAD CONTOUR	INJ TYPE1 FATAL	TRAFFIC CRASH YEAR	CRASH MONTH
20150302	CR0901	4850	0	Monday	15	Daylight	Sideswipe - Passing	Property Damage Crash	Clear	Road - Wet	Traffic Circle/Roundabout	Unknown	Straight Ahead	Sport Utility Vehicle	South	North	35	M	Pavement Markings	None	Unknown	Straight Ahead	Minivan	25	F	South	North	None	Animal Not Stated	Curve - Level	0	2015	3
20150226	CR0901	4773	0	Thursday	23	Dark - Lighted	Parked Vehicle	Property Damage Crash	Clear	Road - Snow	Not An Intersection	Failure To Control	Straight Ahead	Sport Utility Vehicle	North	South	40	M	No Controls	Yes - Alcohol And Drugs Suspected	None	Parked	Full Size			South	North	0	Animal Not Stated	Straight - Level	0	2015	2
20151020	CR0901	4830	0	Tuesday	6	Dawn	Rear End	Property Damage Crash	Clear	Road - Dry	Y-Intersection	Followed Too Closely/ACDA	Straight Ahead	Compact	East	West	29	F	Yield Sign	None	None	Slowing Or Stopped In Traffic	Mid Size	58	M	East	West	None	Animal Not Stated	Straight - Level	0	2015	10
20130310	CR0901	4899	0	Sunday	16	Daylight	Rear End	Injury Crash	Clear	Road - Dry	On Ramp	Followed Too Closely/ACDA	Making Right Turn	Sport Utility Vehicle	North	West	34	M	Yield Sign	None	None	Slowing Or Stopped In Traffic	Full Size	64	M	North	West	None	Animal Not Stated	Curve - Grade	0	2013	3
20130315	CR0901	4899	0	Friday	17	Daylight	Rear End	Property Damage Crash	Clear	Road - Wet	T-Intersection	Followed Too Closely/ACDA	Making Left Turn	Pickup	West	North	49	M	Pavement Markings	None	None	Slowing Or Stopped In Traffic	Full Size	47	M	West	North	None	Animal Not Stated	Curve - Level	0	2013	3
20130525	CR0901	4851	0	Saturday	18	Daylight	Rear End	Injury Crash	Clear	Road - Dry	On Ramp	Followed Too Closely/ACDA	Negotiating A Curve	Sport Utility Vehicle	East	West	31	F	Yield Sign	None	None	Slowing Or Stopped In Traffic	Mid Size	54	F	East	West	None	Animal Not Stated	Curve - Level	0	2013	5
20140325	CR0901	4850	0	Tuesday	17	Daylight	Angle	Property Damage Crash	Cloudy	Road - Dry	T-Intersection	Ran Stop Sign	Slowing Or Stopped In Traffic	Compact	South	North	30	M	Stop Sign	None	None	Straight Ahead	Mid Size	48	F	West	East	None	Animal Not Stated	Straight - Level	0	2014	3
20140211	CR0901	4850	0	Tuesday	10	Daylight	Left Turn	Property Damage Crash	Clear	Road - Dry	T-Intersection	Improper Turn	Making Left Turn	Mid Size	North	East	38	F	Pavement Markings	None	None	Straight Ahead	Minivan	59	M	South	North	None	Animal Not Stated	Straight - Grade	0	2014	2
20140612	CR0901	4898	0	Thursday	22	Dark - Lighted	Fixed Object	Property Damage Crash	Clear	Road - Dry	T-Intersection	Failure To Control	Negotiating A Curve	Full Size	Northeast	Southwest			Stop Sign	None									Animal Not Stated	Curve - Level	0	2014	6
20140630	CR0461	4800	0	Monday	17	Daylight	Rear End	Property Damage Crash	Clear	Road - Dry	Y-Intersection	Followed Too Closely/ACDA	Straight Ahead	Sport Utility Vehicle	South	North	33	F	Pavement Markings	None	None	Slowing Or Stopped In Traffic	Sport Utility Vehicle	16	F	South	North	None	Animal Not Stated	Straight - Grade	0	2014	6
20130620	CR0461	4999	0	Thursday	13	Daylight	Angle	Property Damage Crash	Clear	Road - Dry	T-Intersection	Failure To Yield	Making Left Turn	Full Size	North	East	79	M	Stop Sign	None	None	Straight Ahead	Full Size	31	M	East	West	None	Animal Not Stated	Curve - Level	0	2013	6
20141116	CR0901	4703	0	Sunday	18	Dark - Lighted	Sideswipe - Passing	Property Damage Crash	Rain	Road - Wet	T-Intersection	Improper Turn	Making Right Turn	Mid Size	West	South	44	M	Pavement Markings	None	None	Straight Ahead	Sport Utility Vehicle	36	F	West	East	None	Animal Not Stated	Curve - Level	0	2014	11
20131121	SR0032R	WOOSTER	0	Thursday	10	Daylight	Angle	Property Damage Crash	Cloudy	Road - Dry	T-Intersection	Failure To Yield	Entering Traffic Lane	Full Size	North	East	20	F	Stop Sign	None	None	Straight Ahead	Van	27	M	East	West	None	Animal Not Stated	Curve - Level	0	2013	11
20141017	SR0032R	4850	0	Friday	7	Daylight	Sideswipe - Passing	Property Damage Crash	Clear	Road - Dry	Traffic Circle/Roundabout	Failure To Yield	Making Left Turn	Pickup	West	North	40	M	Pavement Markings	None	None	Straight Ahead	Pickup	40	M	West	East	None	Animal Not Stated	Curve - Level	0	2014	10
20150911	SR0032R	3777	0	Friday	19	Daylight	Rear End	Property Damage Crash	Rain	Road - Wet	Y-Intersection	Followed Too Closely/ACDA	Straight Ahead	Compact	East	Northwest	38	F	Yield Sign	None	None	Slowing Or Stopped In Traffic	Compact	47	F	East	Northwest	None	Animal Not Stated	Curve - Grade	0	2015	9
20151012	SR0032R	3786	0	Monday	16	Daylight	Rear End	Property Damage Crash	Clear	Road - Dry	Not An Intersection	Followed Too Closely/ACDA	Straight Ahead	Sport Utility Vehicle	West	East	28	M	No Controls	None	None	Slowing Or Stopped In Traffic	Mid Size	26	F	West	East	None	Animal Not Stated	Curve - Level	0	2015	10
20150806	SR0032R	3790	0	Thursday	18	Daylight	Fixed Object	Property Damage Crash	Cloudy	Road - Wet	Y-Intersection	Failure To Control	Negotiating A Curve	Sport Utility Vehicle	Southeast	Northeast	33	F	Pavement Markings	None									Animal Not Stated	Curve - Level	0	2015	8
20130325	SR0032R	3740	0	Monday	13	Daylight	Fixed Object	Property Damage Crash	Snow	Road - Wet	On Ramp	Failure To Control	Straight Ahead	Mid Size	East	West	55	M	Pavement Markings	None									Animal Not Stated	Curve - Grade	0	2013	3
20131002	SR0032R	3786	0	Wednesday	22	Dark - Lighted	Fixed Object	Injury Crash	Clear	Road - Dry	Not An Intersection	Failure To Control	Leaving Traffic Lane	Motorcycle	East	West	42	F	Pavement Markings	None									Animal Not Stated	Straight - Level	0	2013	10
20141224	SR0032R	3790	0	Wednesday	1	Dark - Lighted	Fixed Object	Property Damage Crash	Cloudy	Road - Wet	Four-Way Intersection	Failure To Control	Making Right Turn	Compact	East	North	24	M	Pavement Markings	Yes - Alcohol Suspected									Animal Not Stated	Straight - Level	0	2014	12

Eastern Avenue: SR 125 to US 50

CRASH DATE	STREET1	STREET2	DISTANCE OFFSET	DAY OF WEEK	HOURL OF DAY	LIGHT CONDITION	TYPE OF CRASH	CRASH SEVERITY	WEATHER CONDITION	ROAD CONDITION	LOCATION	CONTRIBUTING FACTOR1	ACTION1	VEHICLE TYPE1	DIRECTION FROM1	DIRECTION TO1	DRIVER AGE1	DRIVER GENDER1	TRAFFIC CONTROL1	DRIVER ALCOHOL1	CONTRIBUTING FACTOR2	ACTION2	VEHICLE TYPE2	DRIVER AGE2	DRIVER GENDER2	DIRECTION FROM2	DIRECTION TO2	DRIVER ALCOHOL2	ANIMAL TYPE	ROAD CONTOUR	INJ TYPE1 FATAL	TRAFFIC CRASH YEAR	CRASH MONTH
20150319	CR0709	4855	0	Thursday	13	Daylight	Angle	Property Damage Crash	Clear	Road - Dry	Not An Intersection	Failure To Yield	Entering Traffic Lane	Pickup	South	Northwest	51	F	No Controls	None	None	Straight Ahead	Sport Utility Vehicle	36	M	West	East	None	Animal Not Stated	Straight - Level	0	2015	3
20151006	CR0709	4857	0	Tuesday	16	Daylight	Sideswipe - Meeting	Property Damage Crash	Clear	Road - Dry	Not An Intersection	Left Of Center	Other Motorist Action	Pickup	West	East			Pavement Markings	Yes - Alcohol And Drugs Suspected	None	Parked	Pickup			East	West	0	Animal Not Stated	Straight - Grade	0	2015	10
20130208	CR0709	4815	0	Friday	16	Daylight	Parked Vehicle	Property Damage Crash	Clear	Road - Dry	Not An Intersection	Unknown	Unknown	Unknown Or Hit/Skip	Unknown	Unknown			Pavement Markings	None	None	Parked	Full Size			South	North	0	Animal Not Stated	Straight - Level	0	2013	2
20140721	CR0709	4806	0	Monday	17	Daylight	Sideswipe - Passing	Property Damage Crash	Clear	Road - Dry	T-Intersection	Improper Turn	Making Right Turn	Pickup	East	North	65	M	Traffic Signal	None	None	Making Right Turn	Full Size	30	M	East	North	None	Animal Not Stated	Straight - Level	0	2014	7
20141105	CR0709	4906	0	Wednesday	7	Dawn	Parked Vehicle	Injury Crash	Cloudy	Road - Wet	Not An Intersection	Failure To Control	Straight Ahead	Mid Size	East	West	45	M	No Controls	None	None	Parked	Minivan			East	West	0	Animal Not Stated	Straight - Level	0	2014	11
20130620	CR0709	4906	0	Thursday	20	Dusk	Parked Vehicle	Property Damage Crash	Clear	Road - Dry	Not An Intersection	Failure To Control	Straight Ahead	Sport Utility Vehicle	Northeast	Southwest	43	F	Pavement Markings	None	None	Parked	Sport Utility Vehicle			Northeast	Southwest	0	Animal Not Stated	Straight - Level	0	2013	6
20130711	CR0709	4700	0	Thursday	13	Daylight	Other Non-Collision	Injury Crash	Clear	Road - Dry	Not An Intersection	Other Improper Action	Entering Traffic Lane	Minivan	South	West	24	F	Pavement Markings	None	None	Straight Ahead	Motorcycle	19	M	East	West	None	Animal Not Stated	Straight - Grade	0	2013	7
20131022	CR0709	4575	0	Tuesday	17	Daylight	Parked Vehicle	Property Damage Crash	Clear	Road - Dry	Not An Intersection	Improper Lane Change/Passing/ Offroad	Straight Ahead	Sport Utility Vehicle	East	West	54	M	Pavement Markings	None	None	Parked	Pickup			East	West	0	Animal Not Stated	Straight - Level	0	2013	10
20141226	CR0709	4636	0	Friday	17	Dark - Lighted	Sideswipe - Passing	Property Damage Crash	Cloudy	Road - Dry	T-Intersection	Left Of Center	Overtaking/ Passing	Compact	East	West	34	F	Pavement Markings	None	None	Making Left Turn	Sport Utility Vehicle	48	F	East	South	None	Animal Not Stated	Straight - Level	0	2014	12
20141226	CR0709	4659	0	Friday	13	Daylight	Parked Vehicle	Injury Crash	Clear	Road - Dry	Not An Intersection	Failure To Yield	Entering Traffic Lane	Compact	North	West	35	M	Pavement Markings	None	None	Straight Ahead	Pickup	55	M	East	West	None	Animal Not Stated	Straight - Grade	0	2014	12
20131221	CR0709	4582	0	Saturday	2	Dark - Lighted	Parked Vehicle	Property Damage Crash	Rain	Road - Wet	Not An Intersection	Failure To Control	Straight Ahead	Full Size	Northeast	Southwest	46	M	Pavement Markings	None	None	Parked	Pickup			Northeast	Southwest	0	Animal Not Stated	Straight - Level	0	2013	12
20140918	SR0032R	4738	0	Thursday	20	Dark - Lighted	Pedestrian	Injury Crash	Clear	Road - Dry	Not An Intersection	Unknown	Straight Ahead	Unknown Or Hit/Skip	East	West			Pavement Markings	None	None Non-Motorist	Approachin g Or Leaving	Pedestrian/ Skater	34	F	West	East	None	Animal Not Stated	Straight - Level	0	2014	9
20130919	CR0616	3692	0	Thursday	0	Other	Sideswipe - Passing	Property Damage Crash	Rain	Road - Wet	T-Intersection	Improper Turn	Making Right Turn	Tractor/Semi-Trailer	West	South			Traffic Signal	None	None	Slowing Or Stopped In Traffic	Full Size	71	M	West	South	None	Animal Not Stated	Straight - Level	0	2013	9

Wooster Road: Beechmont Circle to Red Bank Road

CRASH DATE	STREET1	STREET2	DISTANCE OFFSET	DAY OF WEEK	HOURL OF DAY	LIGHT CONDITION	TYPE OF CRASH	CRASH SEVERITY	WEATHER CONDITION	ROAD CONDITION	LOCATION	CONTRIBUTING FACTOR1	ACTION1	VEHICLE TYPE1	DIRECTION FROM1	DIRECTION TO1	DRIVER AGE1	DRIVER GENDER1	TRAFFIC CONTROL1	DRIVER ALCOHOL1	CONTRIBUTING FACTOR2	ACTION2	VEHICLE TYPE2	DRIVER AGE2	DRIVER GENDER2	DIRECTION FROM2	DIRECTION TO2	DRIVER ALCOHOL2	ANIMAL TYPE	ROAD CONTOUR	INJ TYPE1 FATAL	TRAFFIC CRASH YEAR	CRASH MONTH
20150730	CR0461	5392	0	Thursday	17	Daylight	Rear End	Property Damage Crash	Clear	Road - Dry	Not An Intersection	Followed Too Closely/ACDA	Straight Ahead	Mid Size	Northeast	Southwest			Pavement Markings	None	None	Slowing Or Stopped In Traffic	Sport Utility Vehicle	24	F	Northeast	Southwest	None	Animal Not Stated	Straight - Level	0	2015	7
20150727	CR0461	5500	0	Monday	16	Daylight	Fixed Object	Injury Crash	Clear	Road - Dry	Not An Intersection	Other Improper Action	Straight Ahead	Single Unit Truck Or Van 2 Axle, 6 Tires	Southwest	Northeast	59	M	Pavement Markings	None									Animal Not Stated	Straight - Level	0	2015	7
20150311	CR0461	5034	0	Wednesday	16	Daylight	Angle	Injury Crash	Clear	Road - Dry	T-Intersection	Ran Stop Sign	Slowing Or Stopped In Traffic	Mid Size	Northeast	West	52	M	Stop Sign	None	None	Straight Ahead	Compact	76	M	Southeast	West	None	Animal Not Stated	Curve - Grade	0	2015	3
20150624	CR0461	5076	0	Wednesday	16	Daylight	Rear End	Property Damage Crash	Clear	Road - Dry	T-Intersection	Followed Too Closely/ACDA	Straight Ahead	Pickup	South	North	19	M	Traffic Signal	None	None	Straight Ahead	Sport Utility Vehicle	52	M	South	North	None	Animal Not Stated	Straight - Level	0	2015	6
20150813	CR0461	5349	0	Thursday	16	Daylight	Rear End	Property Damage Crash	Clear	Road - Dry	Not An Intersection	Followed Too Closely/ACDA	Straight Ahead	Compact	Southwest	Northeast	27	M	Pavement Markings	None	None	Slowing Or Stopped In Traffic	Compact	33	F	Southwest	Northeast	None	Animal Not Stated	Straight - Level	0	2015	8
20151001	CR0461	4898	0	Thursday	13	Daylight	Rear End	Injury Crash	Cloudy	Road - Wet	Four-Way Intersection	Followed Too Closely/ACDA	Straight Ahead	Mid Size	South	North	32	F	No Controls	None	None	Slowing Or Stopped In Traffic	Full Size	39	F	South	North	None	Animal Not Stated	Straight - Level	0	2015	10
20151013	CR0461	5300	0	Tuesday	13	Daylight	Fixed Object	Property Damage Crash	Clear	Road - Dry	Not An Intersection	None	Straight Ahead	Minivan	North	South	64	M	No Controls	None	Unknown	Unknown	Unknown Or Hit/Skip			North	South	None	Animal Not Stated	Straight - Level	0	2015	10
20150828	CR0461	4898	0	Friday	6	Dark - No Lights	Head On	Injury Crash	Clear	Road - Dry	T-Intersection	Left Of Center	Making Right Turn	Mid Size	West	South	27	F	No Controls	None	None	Straight Ahead	Single Unit Truck/Traile r	48	M	South	North	None	Animal Not Stated	Straight - Level	0	2015	8
20150908	CR0461	5107	0	Tuesday	14	Daylight	Rear End	Property Damage Crash	Clear	Road - Dry	Y-Intersection	Followed Too Closely/ACDA	Making Left Turn	Pickup	West	North	38	M	Pavement Markings	None	None	Making Right Turn	Van	48	M	Southeast	North	None	Animal Not Stated	Curve - Grade	0	2015	9
20150727	CR0461	5350	0	Monday	17	Daylight	Rear End	Property Damage Crash	Clear	Road - Dry	Not An Intersection	Followed Too Closely/ACDA	Straight Ahead	Full Size	East	West	21	M	No Controls	None	None	Slowing Or Stopped In Traffic	Full Size	24	F	East	West	None	Animal Not Stated	Straight - Level	0	2015	7
20151006	CR0461	5000	0	Tuesday	17	Daylight	Sideswipe - Meeting	Property Damage Crash	Clear	Other Road Condition	T-Intersection	Followed Too Closely/ACDA	Straight Ahead	Full Size	East	West	40	M	Pavement Markings	None	None	Slowing Or Stopped In Traffic	Full Size	59	F	West	East	None	Animal Not Stated	Straight - Level	0	2015	10
20130109	CR0461	5445	0	Wednesday	10	Daylight	Backing	Property Damage Crash	Clear	Road - Wet	Driveway/Alley Access	Improper Backing	Backing	Tractor/Semi-Trailer	West	East	25	M	Pavement Markings	None	None	Straight Ahead	Mid Size	83	F	North	South	None	Animal Not Stated	Straight - Level	0	2013	1
20130222	CR0461	5190	0	Friday	19	Dark - Lighted	Fixed Object	Property Damage Crash	Cloudy	Road - Dry	Not An Intersection	Failure To Control	Straight Ahead	Mid Size	North	South	29	F	Pavement Markings	None									Animal Not Stated	Curve - Level	0	2013	2

20130320	CR0461	5315	0		Wednesday	19	Dusk	Rear End	Property Damage Crash	Cloudy	Road - Dry	Not An Intersection	Followed Too Closely/ACDA	Straight Ahead	Pickup	South	North	19	M	Pavement Markings	None	None	Making Right Turn	Tractor/Sem i-Trailer	42	M	South	East	None	Animal Not Stated	Straight - Level	0	2013	3
20130531	CR0461	5505	0		Friday	22	Dark - Lighted	Rear End	Property Damage Crash	Clear	Road - Dry	Not An Intersection	Followed Too Closely/ACDA	Straight Ahead	Mid Size	South	North	31	M	Pavement Markings	None	None	Straight Ahead	Pickup	29	F	South	North	None	Animal Not Stated	Curve - Level	0	2013	5
20140123	CR0461	5170	0		Thursday	12	Daylight	Rear End	Property Damage Crash	Clear	Road - Wet	Not An Intersection	Followed Too Closely/ACDA	Straight Ahead	Compact	North	South	22	F	Pavement Markings	None	None	Slowing Or Stopped In Traffic	Minivan	47	F	North	South	None	Animal Not Stated	Straight - Level	0	2014	1
20140611	CR0461	5500	0		Wednesday	11	Daylight	Rear End	Property Damage Crash	Cloudy	Road - Wet	Not An Intersection	Followed Too Closely/ACDA	Straight Ahead	Sport Utility Vehicle	North	South	59	F	Crosswalk Lines	None	None	Slowing Or Stopped In Traffic	Minivan	72	M	North	South	None	Animal Not Stated	Straight - Grade	0	2014	6
20140918	CR0461	5502	0		Thursday	15	Daylight	Rear End	Property Damage Crash	Clear	Road - Dry	T-Intersection	Followed Too Closely/ACDA	Straight Ahead	Van	Northwest	Southeast	68	M	Traffic Signal	None	None	Slowing Or Stopped In Traffic	Van	37	M	Northwest	Southeast	None	Animal Not Stated	Curve - Grade	0	2014	9
20141006	CR0461	5194	0		Monday	8	Daylight	Fixed Object	Property Damage Crash	Clear	Road - Dry	Not An Intersection	Operating Vehicle In Negligent Manner	Straight Ahead	Single Unit Truck Or Van 2 Axle, 6 Tires	South	North	62	M	No Controls	None									Animal Not Stated	Straight - Level	0	2014	10
20151112	CR0461	5074	0		Thursday	7	Daylight	Rear End	Property Damage Crash	Cloudy	Road - Dry	Not An Intersection	Followed Too Closely/ACDA	Straight Ahead	Compact	South	North	23	F	Pavement Markings	None	None	Slowing Or Stopped In Traffic	Pickup	55	M	South	North	None	Animal Not Stated	Straight - Level	0	2015	11
20151111	CR0461	5076	0		Wednesday	8	Daylight	Rear End	Property Damage Crash	Fog, Smog, Smoke	Road - Dry	Not An Intersection	Followed Too Closely/ACDA	Straight Ahead	Sport Utility Vehicle	South	North	32	F	No Controls	None	None	Straight Ahead	Mid Size	17	F	South	North	None	Animal Not Stated	Straight - Level	0	2015	11
20151122	CR0461	5381	0		Sunday	2	Dark - Lighted	Fixed Object	Injury Crash	Clear	Road - Dry	Not An Intersection	Failure To Control	Straight Ahead	Mid Size	Northeast	Southwest	37	M	Pavement Markings	Yes - Alcohol And Drugs Suspected									Animal Not Stated	Straight - Level	0	2015	11
20151202	CR0461	5163	0		Wednesday	15	Daylight	Sideswipe - Passing	Property Damage Crash	Rain	Road - Wet	Not An Intersection	Failure To Yield	Entering Traffic Lane	Pickup	South	North	38	F	Pavement Markings	None	None	Straight Ahead	Mid Size	57	F	South	North	None	Animal Not Stated	Curve - Grade	0	2015	12
20130618	CR0461	5196	0		Tuesday	21	Dark - Lighted	Fixed Object	Injury Crash	Clear	Road - Dry	Not An Intersection	Operating Vehicle In Negligent Manner	Negotiating A Curve	Compact	North	South	21	F	Pavement Markings	None									Animal Not Stated	Curve - Level	0	2013	6
20130809	CR0461	5326	0		Friday	12	Daylight	Sideswipe - Passing	Property Damage Crash	Cloudy	Road - Dry	Not An Intersection	Improper Lane Change/Passing/ Offroad	Straight Ahead	Full Size	South	North	39	F	Pavement Markings	None	None	Changing Lanes	Tractor/Sem i-Trailer	37	M	South	North	None	Animal Not Stated	Straight - Level	0	2013	8
20130828	CR0461	5150	0		Wednesday	20	Dark - Lighted	Animal	Property Damage Crash	Cloudy	Road - Dry	Not An Intersection	None	Straight Ahead	Compact	South	North	75	M	Pavement Markings	None									Deer Hit	Curve - Level	0	2013	8
20141229	CR0461	5210	0		Monday	8	Dawn	Fixed Object	Injury Crash	Clear	Road - Dry	Not An Intersection	Unknown	Straight Ahead	Compact	North	South	58	M	Pavement Markings	None									Animal Not Stated	Curve - Level	0	2014	12
20141120	CR0461	5210	0		Thursday	2	Dark - Lighted	Fixed Object	Property Damage Crash	Clear	Road - Dry	Not An Intersection	Failure To Control	Straight Ahead	Compact	North	South	33	M	Pavement Markings	None									Animal Not Stated	Straight - Level	0	2014	11
20131206	CR0461	5500	0		Friday	12	Daylight	Rear End	Property Damage Crash	Sleet, Hail	Road - Ice	Not An Intersection	Followed Too Closely/ACDA	Straight Ahead	Compact	South	North	43	M	No Controls	None	None	Slowing Or Stopped In Traffic	Van	47	M	South	North	None	Animal Not Stated	Straight - Grade	0	2013	12
20131123	CR0461	5483	0		Saturday	15	Daylight	Rear End	Property Damage Crash	Clear	Road - Dry	Not An Intersection	Followed Too Closely/ACDA	Straight Ahead	Sport Utility Vehicle	West	East	30	F	Pavement Markings	None	None	Slowing Or Stopped In Traffic	Full Size	71	F	West	East	None	Animal Not Stated	Straight - Grade	0	2013	11
20150528	CR0461	5174	0		Thursday	16	Daylight	Rear End	Property Damage Crash	Clear	Road - Dry	Not An Intersection	Followed Too Closely/ACDA	Straight Ahead	Full Size	North	South	31	M	Pavement Markings	None	None	Slowing Or Stopped In Traffic	Pickup	64	M	North	South	None	Animal Not Stated	Straight - Grade	0	2015	5
20150528	CR0461	5500	0		Thursday	18	Daylight	Sideswipe - Passing	Property Damage Crash	Clear	Road - Dry	Not An Intersection	Improper Lane Change/Passing/ Offroad	Overtaking/ Passing	Sport Utility Vehicle	West	East	47	M	Pavement Markings	None	Unknown	Straight Ahead	Pickup	67	M	West	East	None	Animal Not Stated	Straight - Level	0	2015	5
20130522	CR0067	4897	0		Wednesday	18	Daylight	Rear End	Property Damage Crash	Cloudy	Road - Wet	T-Intersection	Followed Too Closely/ACDA	Straight Ahead	Full Size	South	North	25	M	Pavement Markings	None	None	Slowing Or Stopped In Traffic	Pickup	25	F	South	North	None	Animal Not Stated	Straight - Level	0	2013	5

US 50: SR 125 to Eastern Avenue

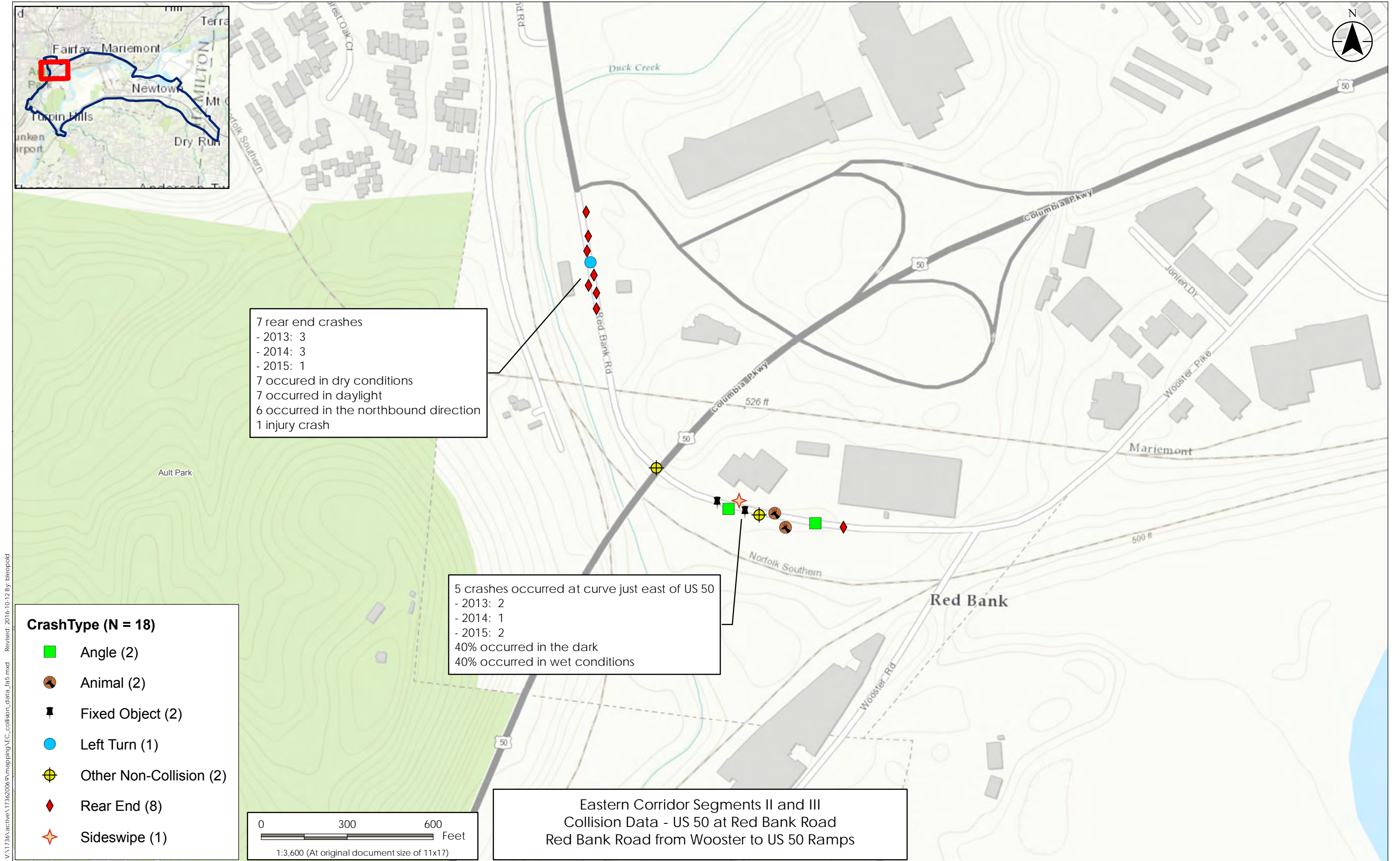
CRASH DATE	STREET1	STREET2	DISTANCE OFFSET	DAY OF WEEK	HOUR OF DAY	LIGHT CONDITION	TYPE OF CRASH	CRASH SEVERITY	WEATHER CONDITION	ROAD CONDITION	LOCATION	CONTRIBUTING FACTOR1	ACTION1	VEHICLE TYPE1	DIRECTION FROM1	DIRECTION TO1	DRIVER AGE1	DRIVER GENDER1	TRAFFIC CONTROL1	DRIVER ALCOHOL1	CONTRIBUTING FACTOR2	ACTION2	VEHICLE TYPE2	DRIVER AGE2	DRIVER GENDER2	DIRECTION FROM2	DIRECTION TO2	DRIVER ALCOHOL2	ANIMAL TYPE	ROAD CONTOUR	INJ TYPE1 FATAL	TRAFFIC CRASH YEAR	CRASH MONTH					
NONE																																						

US 50: Eastern Avenue to Red Bank Road Interchange

CRASH DATE	STREET1	STREET2	DISTANCE OFFSET	DAY OF WEEK	HOURL OF DAY	LIGHT CONDITION	TYPE OF CRASH	CRASH SEVERITY	WEATHER CONDITION	ROAD CONDITION	LOCATION	CONTRIBUTING FACTOR1	ACTION1	VEHICLE TYPE1	DIRECTION FROM1	DIRECTION TO1	DRIVER AGE1	DRIVER GENDER1	TRAFFIC CONTROL1	DRIVER ALCOHOL1	CONTRIBUTING FACTOR2	ACTION2	VEHICLE TYPE2	DRIVER AGE2	DRIVER GENDER2	DIRECTION FROM2	DIRECTION TO2	DRIVER ALCOHOL2	ANIMAL TYPE	ROAD CONTOUR	INJ TYPE1 FATAL	TRAFFIC CRASH YEAR	CRASH MONTH
20130914	US0050R	5400	0	Saturday	19	Daylight	Rear End	Fatal Crash	Clear	Road - Dry	Not An Intersection	Followed Too Closely/ACDA	Straight Ahead	Motorcycle	West	East	55	M	Pavement Markings	Yes - Alcohol And Drugs Suspected	None	Straight Ahead	Sport Utility Vehicle	52	M	West	East	None	Animal Not Stated	Curve - Grade	1	2013	9

## **US 50/RED BANK INTERCHANGE AREA**







US 50/Red Bank RoadInterchange

CRASH DATE	STREET1	STREET2	DISTANCE OFF SET	DAY OF WEEK	HOUR OF DAY	LIGHT CONDITION	TYPE OF CRASH	CRASH SEVERITY	WEATHER CONDITION	ROAD CONDITION	LOCATION	CONTRIBUTING FACTOR1	ACTION1	VEHICLE TYPE1	DIRECTION FROM1	DIRECTION TO1	DRIVER AGE1	DRIVER GENDER1	TRAFFIC CONTROL1	DRIVER ALCOHOL1	CONTRIBUTING FACTOR2	ACTION2	VEHICLE TYPE2	DRIVER AGE2	DRIVER GENDER2	DIRECTION FROM2	DIRECTION TO2	DRIVER ALCOHOL2	ANIMAL TYPE	ROAD CONTOUR	INJ TYPE1 FATAL	TRAFFIC CRASH YEAR	CRASH MONTH	
20151027	US0050R	COLBANK RD	0	Tuesday	9	Daylight	Fixed Object	Property Damage Crash	Rain	Road - Wet	Off Ramp	Unsafe Speed	Negotiating A Curve	Compact	West	East	26	F	No Controls	None										Animal Not Stated	Curve - Grade	0	2015	10
20141015	US0050R	4790	0	Wednesday	17	Dusk	Fixed Object	Property Damage Crash	Rain	Road - Wet	On Ramp	Failure To Control	Negotiating A Curve	Sport Utility Vehicle	South	West	51	M	Pavement Markings	None										Animal Not Stated	Curve - Grade	0	2014	10
20131113	CR0067	5400	0	Wednesday	5	Dark - Lighted	Fixed Object	Injury Crash	Clear	Road - Dry	Not An Intersection	Failure To Control	Straight Ahead	Mid Size	West	East	22	M	Pavement Markings	Yes - Alcohol Suspected										Animal Not Stated	Curve - Grade	0	2013	11

US 50: Red Bank Road Interchange to Meadowlark Lane

CRASH DATE	STREET1	STREET2	DISTANCE OFFSET	DAY OF WEEK	HOUR OF DAY	LIGHT CONDITION	TYPE OF CRASH	CRASH SEVERITY	WEATHER CONDITION	ROAD CONDITION	LOCATION	CONTRIBUTING FACTOR1	ACTION1	VEHICLE TYPE1	DIRECTION FROM1	DIRECTION TO1	DRIVER AGE1	DRIVER GENDER1	TRAFFIC CONTROL1	DRIVER ALCOHOL1	CONTRIBUTING FACTOR2	ACTION2	VEHICLE TYPE2	DRIVER AGE2	DRIVER GENDER2	DIRECTION FROM2	DIRECTION TO2	DRIVER ALCOHOL2	ANIMAL TYPE	ROAD CONTOUR	INJ TYPE1 FATAL	TRAFFIC CRASH YEAR	CRASH MONTH	
20140520	US0050R	CR0461	0	Tuesday	11	Daylight	Fixed Object	Injury Crash	Clear	Road - Dry	Not An Intersection	Left Of Center	Straight Ahead	Compact	West	East	81	F	No Controls	None										Animal Not Stated	Straight - Level	0	2014	5

US 50/Wooster Pike/Meadowlark Lane Intersection

CRASH DATE	STREET1	STREET2	DISTANCE OFFSET	DAY OF WEEK	HOUR OF DAY	LIGHT CONDITION	TYPE OF CRASH	CRASH SEVERITY	WEATHER CONDITION	ROAD CONDITION	LOCATION	CONTRIBUTING FACTOR1	ACTION1	VEHICLE TYPE1	DIRECTION FROM1	DIRECTION TO1	DRIVER AGE1	DRIVER GENDER1	TRAFFIC CONTROL1	DRIVER ALCOHOL1	CONTRIBUTING FACTOR2	ACTION2	VEHICLE TYPE2	DRIVER AGE2	DRIVER GENDER2	DIRECTION FROM2	DIRECTION TO2	DRIVER ALCOHOL2	ANIMAL TYPE	ROAD CONTOUR	INJ TYPE1 FATAL	TRAFFIC CRASH YEAR	CRASH MONTH
20150813	US0050R	CR0461	0	Thursday	13	Daylight	Angle	Injury Crash	Clear	Road - Dry	Four-Way Intersection	Ran Red Light	Straight Ahead	Mid Size	West	East	92	F	Traffic Signal	None	None	Straight Ahead	Pickup	49	F	North	South	Yes - Alcohol Suspected	Animal Not Stated	Straight - Level	0	2015	8
20151015	CR0461	MEADOWLARK	0	Thursday	17	Daylight	Sideswipe - Passing	Property Damage Crash	Clear	Road - Dry	Not An Intersection	Other Improper Action	Changing Lanes	Full Size	East	West	32	F	Traffic Signal	None	None	Slowing Or Stopped In Traffic	Sport Utility Vehicle	44	F	East	West	None	Animal Not Stated	Straight - Level	0	2015	10
20130101	CR0461	MEADOWLARK	0	Tuesday	1	Dark - Lighted	Rear End	Property Damage Crash	Snow	Road - Wet	Four-Way Intersection	Followed Too Closely/ACDA	Straight Ahead	Unknown Or Hit/Skip	West	East	20	M	Traffic Signal	Yes - Alcohol Suspected	None	Straight Ahead	Sport Utility Vehicle	61	M	West	East	None	Animal Not Stated	Straight - Level	0	2013	1
20130119	CR0461	MEADOWLAR	0	Saturday	15	Daylight	Left Turn	Injury Crash	Cloudy	Road - Dry	Four-Way Intersection	Failure To Yield	Making Left Turn	Sport Utility Vehicle	West	North	67	F	Traffic Signal	None	None	Straight Ahead	Compact	60	F	East	West	None	Animal Not Stated	Straight - Level	0	2013	1
20130320	US0050R	CR0461	0	Wednesday	18	Daylight	Sideswipe - Passing	Property Damage Crash	Clear	Road - Dry	Four-Way Intersection	Failure To Yield	Straight Ahead	Unknown Or Hit/Skip	West	East	0	M	Traffic Signal	0	None	Straight Ahead	Full Size	61	M	West	East	None	Animal Not Stated	Straight - Level	0	2013	3
20130319	US0050R	CR0461	0	Tuesday	9	Daylight	Rear End	Property Damage Crash	Clear	Road - Dry	Four-Way Intersection	Followed Too Closely/ACDA	Straight Ahead	Sport Utility Vehicle	West	East	21	F	Traffic Signal	None	None	Slowing Or Stopped In Traffic	Mid Size	60	M	West	East	None	Animal Not Stated	Straight - Level	0	2013	3
20130404	US0050R	CR0461	0	Thursday	19	Daylight	Rear End	Property Damage Crash	Clear	Road - Dry	Four-Way Intersection	Followed Too Closely/ACDA	Straight Ahead	Sub-Compact	South	North	20	M	Traffic Signal	None	None	Slowing Or Stopped In Traffic	Sport Utility Vehicle	69	M	South	North	None	Animal Not Stated	Straight - Grade	0	2013	4
20140401	US0050R	CR0461	0	Tuesday	17	Daylight	Sideswipe - Passing	Property Damage Crash	Clear	Road - Dry	Four-Way Intersection	Failure To Yield	Changing Lanes	Unknown Or Hit/Skip	West	East	72	M	Traffic Signal	None	None	Slowing Or Stopped In Traffic	Sport Utility Vehicle	32	M	West	East	None	Animal Not Stated	Straight - Level	0	2014	4
20140401	US0050R	MEADOWLARK	0	Tuesday	17	Daylight	Rear End	Property Damage Crash	Clear	Road - Dry	Four-Way Intersection	Followed Too Closely/ACDA	Straight Ahead	Compact	West	East	75	F	Traffic Signal	None	None	Slowing Or Stopped In Traffic	Mid Size	25	F	West	East	None	Animal Not Stated	Straight - Level	0	2014	4
20130828	US0050R	5600	0	Wednesday	15	Daylight	Rear End	Property Damage Crash	Clear	Road - Dry	Four-Way Intersection	Followed Too Closely/ACDA	Straight Ahead	Compact	West	East	34	M	Traffic Signal	None	None	Slowing Or Stopped In Traffic	Pickup	36	M	West	East	None	Animal Not Stated	Straight - Level	0	2013	8
20130905	CR0461	MEADOWLARK	0	Thursday	14	Daylight	Angle	Property Damage Crash	Clear	Road - Dry	Four-Way Intersection	Failure To Yield	Making Right Turn	Minivan	South	East	38	F	Traffic Signal	None	None	Straight Ahead	Compact	48	M	West	East	None	Animal Not Stated	Straight - Level	0	2013	9
20130927	US0050R	5600	0	Friday	16	Daylight	Sideswipe - Meeting	Property Damage Crash	Clear	Road - Dry	Not An Intersection	Followed Too Closely/ACDA	Straight Ahead	Full Size	West	East	27	F	No Controls	None	None	Slowing Or Stopped In Traffic	Compact	23	M	East	West	None	Animal Not Stated	Straight - Level	0	2013	9
20130101	CR0461	MEADOWLARK	0	Tuesday	1	Dark - Lighted	Rear End	Property Damage Crash	Snow	Road - Wet	Four-Way Intersection	Followed Too Closely/ACDA	Straight Ahead	Compact	West	East	20	M	Traffic Signal	Yes - Alcohol Suspected	None	Straight Ahead	Sport Utility Vehicle	61	M	West	East	None	Animal Not Stated	Straight - Level	0	2013	1
20140820	US0050R	5600	0	Wednesday	16	Daylight	Rear End	Injury Crash	Cloudy	Road - Dry	Not An Intersection	Unsafe Speed	Straight Ahead	Mid Size	West	East	27	M	Pavement Markings	Yes - Alcohol Suspected	None	Straight Ahead	Van	46	M	West	East	None	Animal Not Stated	Straight - Level	0	2014	8
20150716	US0050R	5700	0	Thursday	17	Daylight	Sideswipe - Passing	Property Damage Crash	Clear	Road - Dry	Four-Way Intersection	Improper Lane Change/Passing/ Offroad	Changing Lanes	Full Size	West	East	61	M	Traffic Signal	None	None	Straight Ahead	Single Unit Truck Or Van 2 Axle	54	M	West	East	None	Animal Not Stated	Straight - Level	0	2015	7
20141008	US0050R	5700	0	Wednesday	14	Daylight	Rear End	Property Damage Crash	Clear	Road - Dry	Not An Intersection	Followed Too Closely/ACDA	Straight Ahead	Sport Utility Vehicle	West	East	66	M	Traffic Signal	None	None	Slowing Or Stopped In Traffic	Sport Utility Vehicle	36	F	West	East	None	Animal Not Stated	Straight - Level	0	2014	10
20150611	US0050R	5700	0	Thursday	16	Daylight	Rear End	Property Damage Crash	Clear	Road - Dry	Four-Way Intersection	Followed Too Closely/ACDA	Straight Ahead	Mid Size	East	West	21	M	Traffic Signal	None	None	Slowing Or Stopped In Traffic	Sport Utility Vehicle	67	F	East	West	None	Animal Not Stated	Straight - Level	0	2015	6
20130722	CR0461	5710	0	Monday	12	Daylight	Rear End	Property Damage Crash	Cloudy	Road - Wet	Four-Way Intersection	Followed Too Closely/ACDA	Making Right Turn	Pickup	South	East	51	M	Traffic Signal	None	None	Making Right Turn	Sport Utility Vehicle	53	M	South	East	None	Animal Not Stated	Curve - Grade	0	2013	7
20130330	US0050R	5771	0	Saturday	17	Daylight	Rear End	Injury Crash	Clear	Road - Dry	5 Or More Point Intersection	Followed Too Closely/ACDA	Straight Ahead	Compact	South	North	69	F	Traffic Signal	None	None	Making Right Turn	Compact	31	M	South	Northeast	None	Animal Not Stated	Curve - Level	0	2013	3
20130614	US0050R	5770	0	Friday	9	Daylight	Left Turn	Property Damage Crash	Clear	Road - Dry	Four-Way Intersection	Failure To Yield	Making Left Turn	Compact	East	South	68	F	Traffic Signal	None	None	Straight Ahead	Compact	45	F	West	East	None	Animal Not Stated	Straight - Level	0	2013	6
20140506	US0050R	5770	0	Tuesday	17	Daylight	Rear End	Property Damage Crash	Clear	Road - Dry	Four-Way Intersection	None	Straight Ahead	Mid Size	West	East	65	M	Traffic Signal	None	None	Straight Ahead	Compact	73	M	West	East	None	Animal Not Stated	Straight - Level	0	2014	5

20140308	US0050R	5770	0	Saturday	14	Daylight	Rear End	Property Damage Crash	Clear	Road - Dry	Not An Intersection	Followed Too Closely/ACDA	Straight Ahead	Sport Utility Vehicle	East	West	60	F	Traffic Signal	None	None	Slowing Or Stopped In Traffic	Mid Size	79	M	East	West	None	Animal Not Stated	Straight - Level	0	2014	3
20140409	US0050R	5770	0	Wednesday	8	Daylight	Sideswipe - Passing	Property Damage Crash	Clear	Road - Dry	Four-Way Intersection	Ran Red Light	Straight Ahead	Full Size	West	East	75	F	Traffic Signal	None	None	Making Left Turn	Sport Utility Vehicle	40	M	West	North	None	Animal Not Stated	Straight - Level	0	2014	4
20140116	US0050R	5770	0	Thursday	22	Dark - Lighted	Rear End	Property Damage Crash	Clear	Road - Wet	Not An Intersection	Followed Too Closely/ACDA	Straight Ahead	Mid Size	East	West	22	F	No Controls	None	None	Slowing Or Stopped In Traffic	Sport Utility Vehicle	51	F	East	West	None	Animal Not Stated	Straight - Level	0	2014	1
20130818	US0050R	5760	0	Sunday	13	Daylight	Rear End	Property Damage Crash	Clear	Road - Dry	Four-Way Intersection	Followed Too Closely/ACDA	Slowing Or Stopped In Traffic	Compact	East	West	54	F	Traffic Signal	None	None	Slowing Or Stopped In Traffic	Sport Utility Vehicle	35	F	East	West	None	Animal Not Stated	Straight - Level	0	2013	8
20131028	US0050R	DRAGON WAY	0	Monday	16	Daylight	Backing	Property Damage Crash	Clear	Road - Dry	Four-Way Intersection	Improper Backing	Backing	Compact	North	South	57	F	Traffic Signal	None	None	Slowing Or Stopped In Traffic	Compact	65	M	South	North	None	Animal Not Stated	Curve - Grade	0	2013	10
20131101	US0050R	5770	0	Friday	12	Daylight	Rear End	Property Damage Crash	Clear	Road - Dry	Not An Intersection	Followed Too Closely/ACDA	Straight Ahead	Mid Size	East	West	42	F	Traffic Signal	None	None	Slowing Or Stopped In Traffic	Van	36	F	East	West	None	Animal Not Stated	Straight - Level	0	2013	11
20130910	US0050R	5770	0	Tuesday	2	Dark - Lighted	Fixed Object	Injury Crash	Clear	Road - Dry	Four-Way Intersection	Failure To Control	Making Right Turn	Unknown Or Hit/Skip	South	East	24	F	Pavement Markings	Yes - Alcohol Suspected								Animal Not Stated	Curve - Grade	0	2013	9	
20130105	US0050R	5770	0	Saturday	15	Daylight	Sideswipe - Meeting	Property Damage Crash	Clear	Road - Dry	Not An Intersection	Followed Too Closely/ACDA	Straight Ahead	Sport Utility Vehicle	East	West	28	M	Pavement Markings	None	None	Slowing Or Stopped In Traffic	Sport Utility Vehicle	45	M	West	East	None	Animal Not Stated	Straight - Level	0	2013	1
20131119	US0050R	5770	0	Tuesday	8	Daylight	Rear End	Property Damage Crash	Clear	Road - Dry	Not An Intersection	Followed Too Closely/ACDA	Straight Ahead	Sport Utility Vehicle	East	West	44	F	Pavement Markings	None	None	Slowing Or Stopped In Traffic	Pickup	51	F	East	West	None	Animal Not Stated	Straight - Level	0	2013	11
20130905	CR0461	5700	0	Thursday	15	Daylight	Backing	Property Damage Crash	Clear	Road - Dry	Four-Way Intersection	Improper Backing	Backing	Tractor/Semi-Trailer	West	East	60	M	Traffic Signal	None	None	Slowing Or Stopped In Traffic	Sport Utility Vehicle	46	F	West	East	None	Animal Not Stated	Straight - Level	0	2013	9

Wooster Pike: Red Bank Road to US 50

CRASH DATE	STREET1	STREET2	DISTANCE OFFSET	DAY OF WEEK	HOURL OF DAY	LIGHT CONDITION	TYPE OF CRASH	CRASH SEVERITY	WEATHER CONDITION	ROAD CONDITION	LOCATION	CONTRIBUTING FACTOR1	ACTION1	VEHICLE TYPE1	DIRECTION FROM1	DIRECTION TO1	DRIVER AGE1	DRIVER GENDER1	TRAFFIC CONTROL1	DRIVER ALCOHOL1	CONTRIBUTING FACTOR2	ACTION2	VEHICLE TYPE2	DRIVER AGE2	DRIVER GENDER2	DIRECTION FROM2	DIRECTION TO2	DRIVER ALCOHOL2	ANIMAL TYPE	ROAD CONTOUR	INJ TYPE1 FATAL	TRAFFIC CRASH YEAR	CRASH MONTH
20130913	CR0461	MARIEMONT	0	Friday	11	Daylight	Left Turn	Property Damage Crash	Clear	Road - Dry	T-Intersection	Improper Turn	Making Left Turn	Tractor/Semi-Trailer	North	East	51	M	No Controls	None	None	Slowing Or Stopped In Traffic	Minivan	35	F	South	North	None	Animal Not Stated	Straight - Level	0	2013	9
20151012	CR0461	5709	0	Monday	15	Daylight	Rear End	Property Damage Crash	Clear	Road - Dry	Not An Intersection	Followed Too Closely/ACDA	Straight Ahead	Single Unit Truck Or Van 2 Axle, 6 Tires	West	East	38	M	Pavement Markings	None	None	Slowing Or Stopped In Traffic	Minivan	43	F	West	East	None	Animal Not Stated	Straight - Level	0	2015	10
20131022	CR0461	MR3900	0	Tuesday	7	Daylight	Rear End	Property Damage Crash	Clear	Road - Dry	T-Intersection	Followed Too Closely/ACDA	Straight Ahead	Pickup	South	North	48	F	No Controls	None	None	Straight Ahead	Pickup	23	M	South	North	None	Animal Not Stated	Straight - Level	0	2013	10
20140624	CR0461	MR3881	0	Tuesday	14	Daylight	Angle	Property Damage Crash	Clear	Road - Dry	T-Intersection	Improper Turn	Making Left Turn	Sport Utility Vehicle	East	Unknown	79	F	No Controls	None	None	Straight Ahead	Full Size	26	F	South	North	None	Animal Not Stated	Straight - Level	0	2014	6
20131029	CR0461	5710	0	Tuesday	17	Daylight	Rear End	Property Damage Crash	Cloudy	Road - Dry	T-Intersection	Followed Too Closely/ACDA	Straight Ahead	Minivan	North	South	51	F	No Controls	None	None	Slowing Or Stopped In Traffic	Compact	23	F	North	South	None	Animal Not Stated	Curve - Level	0	2013	10
20130303	US0050R	5700	0	Sunday	12	Daylight	Sideswipe - Passing	Property Damage Crash	Cloudy	Road - Wet	Not An Intersection	Improper Turn	Making Right Turn	Sport Utility Vehicle	North	Northwest	32	M	No Controls	None	None	Overtaking/Passing	Mid Size	42	F	North	South	None	Animal Not Stated	Straight - Level	0	2013	3

Red Bank Road/Wooster Road/Wooster Pike Intersection

CRASH DATE	STREET1	STREET2	DISTANCE OFFSET	DAY OF WEEK	HOUR OF DAY	LIGHT CONDITION	TYPE OF CRASH	CRASH SEVERITY	WEATHER CONDITION	ROAD CONDITION	LOCATION	CONTRIBUTING FACTOR1	ACTION1	VEHICLE TYPE1	DIRECTION FROM1	DIRECTION TO1	DRIVER AGE1	DRIVER GENDER1	TRAFFIC CONTROL1	DRIVER ALCOHOL1	CONTRIBUTING FACTOR2	ACTION2	VEHICLE TYPE2	DRIVER AGE2	DRIVER GENDER2	DIRECTION FROM2	DIRECTION TO2	DRIVER ALCOHOL2	ANIMAL TYPE	ROAD CONTOUR	INJ TYPE1 FATAL	TRAFFIC CRASH YEAR	CRASH MONTH
20150211	CR0067	3301	0	Wednesday	20	Dark - Lighted	Sideswipe - Passing	Property Damage Crash	Clear	Road - Dry	Y-Intersection	Vision Obstruction	Making Right Turn	Tractor/Semi-Trailer	West	South	61	M	Pavement Markings	None	None	Making Right Turn	Sport Utility Vehicle	38	F	West	South	None	Animal Not Stated	Curve - Grade	0	2015	2
20150705	CR0067	CR0461	0	Sunday	1	Dark - Lighted	Fixed Object	Injury Crash	Clear	Road - Dry	Y-Intersection	Unsafe Speed	Negotiating A Curve	Mid Size	North	West	35	M	Traffic Signal	Yes - Alcohol And Drugs Suspected								Animal Not Stated	Curve - Level	0	2015	7	
20130320	CR0461	CR0067	0	Wednesday	17	Daylight	Left Turn	Property Damage Crash	Clear	Road - Dry	Y-Intersection	Improper Turn	Making U-Turn	Compact	North	North	28	M	No Controls	None	None	Straight Ahead	Sport Utility Vehicle	37	M	South	North	None	Animal Not Stated	Straight - Grade	0	2013	3
20140602	CR0067	CR0461	0	Monday	15	Daylight	Backing	Property Damage Crash	Clear	Road - Dry	Y-Intersection	Improper Backing	Backing	Sport Utility Vehicle	East	West	53	F	Traffic Signal	None	None	Slowing Or Stopped In Traffic	Sport Utility Vehicle	46	F	North	East	None	Animal Not Stated	Curve - Grade	0	2014	6
20140708	CR0461	CR0067	0	Tuesday	14	Daylight	Head On	Property Damage Crash	Clear	Road - Dry	Y-Intersection	Left Of Center	Making Right Turn	Compact	North	West	46	M	Traffic Signal	None	None	Slowing Or Stopped In Traffic	Minivan	51	M	South	North	None	Animal Not Stated	Straight - Grade	0	2014	7

Red Bank Road: Wooster Road/Wooster Pike to US 50 Interchange Ramps

CRASH DATE	STREET1	STREET2	DISTANCE OFFSET	DAY OF WEEK	HOUR OF DAY	LIGHT CONDITION	TYPE OF CRASH	CRASH SEVERITY	WEATHER CONDITION	ROAD CONDITION	LOCATION	CONTRIBUTING FACTOR1	ACTION1	VEHICLE TYPE1	DIRECTION FROM1	DIRECTION TO1	DRIVER AGE1	DRIVER GENDER1	TRAFFIC CONTROL1	DRIVER ALCOHOL1	CONTRIBUTING FACTOR2	ACTION2	VEHICLE TYPE2	DRIVER AGE2	DRIVER GENDER2	DIRECTION FROM2	DIRECTION TO2	DRIVER ALCOHOL2	ANIMAL TYPE	ROAD CONTOUR	INJ TYPE1 FATAL	TRAFFIC CRASH YEAR	CRASH MONTH
20150306	CR0067	3372	0	Friday	12	Daylight	Angle	Injury Crash	Cloudy	Road - Wet	Driveway/Alley Access	Failure To Yield	Entering Traffic Lane	Sport Utility Vehicle	East	West	80	F	No Controls	None	None	Straight Ahead	Compact	59	M	South	North	None	Animal Not Stated	Straight - Level	0	2015	3
20150920	CR0067	3400	0	Sunday	15	Daylight	Other Non-Collision	Property Damage Crash	Clear	Road - Dry	Not An Intersection	Load Shifting/Falling/Spilling	Straight Ahead	Sport Utility Vehicle	South	North	61	M	No Controls	None	None	Straight Ahead	Compact	50	F	North	South	None	Animal Not Stated	Curve - Level	0	2015	9
20130106	CR0067	3390	0	Sunday	17	Dark - No Lights	Animal	Property Damage Crash	Cloudy	Road - Dry	Not An Intersection	None	Straight Ahead	Mid Size	West	East	53	M	Pavement Markings	None								Deer Hit	Straight - Level	0	2013	1	
20130219	CR0067	3555	0	Tuesday	11	Daylight	Rear End	Property Damage Crash	Cloudy	Road - Dry	Not An Intersection	None	Straight Ahead	Compact	South	North	26	F	Pavement Markings	None	None	Slowing Or Stopped In Traffic	Van	31	F	South	North	None	Animal Not Stated	Straight - Level	0	2013	2
20130325	CR0067	3380	0	Monday	19	Dark - No Lights	Angle	Property Damage Crash	Snow	Road - Wet	Not An Intersection	Left Of Center	Negotiating A Curve	Mid Size	North	East	33	F	No Controls	None	None	Negotiating A Curve	Sport Utility Vehicle	16	F	East	North	None	Animal Not Stated	Straight - Level	0	2013	3
20130329	CR0067	3555	0	Friday	11	Daylight	Rear End	Property Damage Crash	Clear	Road - Dry	Not An Intersection	Followed Too Closely/ACDA	Straight Ahead	Mid Size	South	North	75	F	Pavement Markings	None	None	Straight Ahead	Sport Utility Vehicle	30	M	South	North	None	Animal Not Stated	Straight - Level	0	2013	3
20130419	CR0067	3380	0.02	Friday	5	Dark - No Lights	Fixed Object	Property Damage Crash	Rain	Road - Wet	Not An Intersection	Failure To Control	Straight Ahead	Sport Utility Vehicle	North	South	23	M	Pavement Markings	None								Animal Not Stated	Curve - Level	0	2013	4	
20130603	CR0067	3500	0	Monday	9	Daylight	Rear End	Property Damage Crash	Clear	Road - Dry	Not An Intersection	Followed Too Closely/ACDA	Straight Ahead	Sport Utility Vehicle	South	North	48	M	No Controls	None	None	Slowing Or Stopped In Traffic	Compact	52	F	South	North	None	Animal Not Stated	Straight - Level	0	2013	6
20140605	CR0067	3555	0	Thursday	16	Daylight	Rear End	Property Damage Crash	Clear	Road - Dry	Not An Intersection	Followed Too Closely/ACDA	Straight Ahead	Mid Size	South	North	26	M	Traffic Signal	None	None	Slowing Or Stopped In Traffic	Mid Size	47	F	South	North	None	Animal Not Stated	Straight - Level	0	2014	6
20140419	CR0067	3400	0	Saturday	7	Daylight	Sideswipe - Meeting	Injury Crash	Clear	Road - Dry	Not An Intersection	Left Of Center	Straight Ahead	Sport Utility Vehicle	South	North	65	F	Pavement Markings	None	None	Straight Ahead	Compact	56	F	North	South	None	Animal Not Stated	Curve - Level	0	2014	4
20140801	CR0067	3555	0	Friday	8	Daylight	Rear End	Property Damage Crash	Clear	Road - Dry	Not An Intersection	Followed Too Closely/ACDA	Straight Ahead	Compact	North	South	22	F	Pavement Markings	None	None	Backing	Mid Size	56	F	North	South	None	Animal Not Stated	Straight - Level	0	2014	8
20140910	CR0067	3555	0	Wednesday	9	Daylight	Rear End	Property Damage Crash	Clear	Road - Dry	Not An Intersection	Followed Too Closely/ACDA	Straight Ahead	Mid Size	South	North	27	F	Traffic Signal	None	None	Slowing Or Stopped In Traffic	Pickup	43	M	South	North	None	Animal Not Stated	Straight - Level	0	2014	9
20151102	CR0067	US0050R	0	Monday	14	Daylight	Other Non-Collision	Property Damage Crash	Clear	Road - Dry	Not An Intersection	Operating Defective Equipment	Negotiating A Curve	Mid Size	Southeast	Northwest	24	F	No Controls	None	None	Straight Ahead	Compact	57	F	Northwest	Southeast	None	Animal Not Stated	Curve - Level	0	2015	11
20151116	CR0067	3550	0	Monday	16	Daylight	Rear End	Injury Crash	Clear	Road - Dry	Not An Intersection	Followed Too Closely/ACDA	Straight Ahead	Mid Size	South	North			No Controls	0	None	Slowing Or Stopped In Traffic	Compact	54	M	South	North	None	Animal Not Stated	Straight - Level	0	2015	11
20150529	CR0067	3380	0	Friday	20	Daylight	Fixed Object	Property Damage Crash	Clear	Road - Dry	Not An Intersection	Failure To Control	Negotiating A Curve	Mid Size	West	East	24	M	Pavement Markings	None								Animal Not Stated	Curve - Level	0	2015	5	
20130706	CR0067	3360	0	Saturday	12	Daylight	Rear End	Property Damage Crash	Rain	Road - Wet	Driveway/Alley Access	Failure To Control	Straight Ahead	Sport Utility Vehicle	North	South	36	M	Pavement Markings	None	None	Straight Ahead	Full Size	22	F	North	South	None	Animal Not Stated	Straight - Level	0	2013	7
20130806	CR0067	3500	0	Tuesday	8	Daylight	Left Turn	Property Damage Crash	Clear	Road - Dry	Driveway/Alley Access	Improper Turn	Making Left Turn	Single Unit Truck/Trailer	North	East	42	M	Pavement Markings	None	None	Slowing Or Stopped In Traffic	Mid Size	54	F	South	North	None	Animal Not Stated	Straight - Level	0	2013	8
20130106	CR0067	3390	0	Sunday	17	Dark - No Lights	Animal	Property Damage Crash	Cloudy	Road - Dry	Not An Intersection	None	Straight Ahead	Mid Size	West	East	53	M	Pavement Markings	None								Deer Hit	Straight - Level	0	2013	1	

Red Bank Road/US 50 Interchange Ramps Intersection

CRASH DATE	STREET1	STREET2	DISTANCE OFFSET	DAY OF WEEK	HOUR OF DAY	LIGHT CONDITION	TYPE OF CRASH	CRASH SEVERITY	WEATHER CONDITION	ROAD CONDITION	LOCATION	CONTRIBUTING FACTOR1	ACTION1	VEHICLE TYPE1	DIRECTION FROM1	DIRECTION TO1	DRIVER AGE1	DRIVER GENDER1	TRAFFIC CONTROL1	DRIVER ALCOHOL1	CONTRIBUTING FACTOR2	ACTION2	VEHICLE TYPE2	DRIVER AGE2	DRIVER GENDER2	DIRECTION FROM2	DIRECTION TO2	DRIVER ALCOHOL2	ANIMAL TYPE	ROAD CONTOUR	INJ TYPE1 FATAL	TRAFFIC CRASH YEAR	CRASH MONTH
20150819	CR0067	COLBANK	0	Wednesday	9	Daylight	Sideswipe - Passing	Property Damage Crash	Clear	Road - Dry	T-Intersection	Followed Too Closely/ACDA	Straight Ahead	Single Unit Truck; 3+ Axles	North	South	61	M	Traffic Signal	None	None	Slowing Or Stopped In Traffic	Minivan	37	F	North	South	None	Animal Not Stated	Straight - Level	0	2015	8
20131114	CR0067	5400	0	Thursday	8	Daylight	Fixed Object	Property Damage Crash	Clear	Road - Dry	Not An Intersection	Swerving To Avoid	Straight Ahead	Tractor/Sem i-Trailer	East	West	28	F	Pavement Markings	None									Animal Not Stated	Straight - Level	0	2013	11
20131127	CR0067	5400	0	Wednesday	8	Daylight	Rear End	Property Damage Crash	Snow	Road - Wet	T-Intersection	Followed Too Closely/ACDA	Straight Ahead	Mid Size	East	West	25	M	Traffic Signal	None	None	Straight Ahead	Mid Size	45	F	East	West	None	Animal Not Stated	Straight - Level	0	2013	11
20150207	CR0067	COLBANK RD	0	Saturday	14	Daylight	Fixed Object	Injury Crash	Clear	Road - Dry	Not An Intersection	Failure To Control	Straight Ahead	Compact	North	South	20	M	No Controls	None									Animal Not Stated	Curve - Level	0	2015	2
20150224	CR0067	COLBANK RD	0	Tuesday	10	Daylight	Backing	Property Damage Crash	Clear	Road - Dry	Not An Intersection	Improper Backing	Backing	Pickup	South	North	58	M	No Controls	None	None	Slowing Or Stopped In Traffic	Sport Utility Vehicle	37	F	North	South	None	Animal Not Stated	Straight - Level	0	2015	2
20130128	CR0067	3500	0	Monday	8	Daylight	Rear End	Property Damage Crash	Cloudy	Road - Wet	Driveway/Alley Access	Followed Too Closely/ACDA	Straight Ahead	Full Size	South	North	30	F	Pavement Markings	None	None	Slowing Or Stopped In Traffic	Pickup	49	M	South	North	None	Animal Not Stated	Straight - Level	0	2013	1
20130510	CR0067	COLBANK RD	0	Friday	1	Dark - Lighted	Fixed Object	Property Damage Crash	Rain	Road - Wet	Not An Intersection	Failure To Control	Straight Ahead	Compact	East	West	21	M	No Controls	None									Animal Not Stated	Curve - Grade	0	2013	5
20130531	CR0067	COLBANK RD	0	Friday	19	Daylight	Sideswipe - Passing	Property Damage Crash	Cloudy	Road - Wet	Not An Intersection	Failure To Yield	Negotiating A Curve	Compact	East	West	27	M	Yield Sign	None	None	Straight Ahead	Compact	50	M	East	West	None	Animal Not Stated	Curve - Grade	0	2013	5
20151201	CR0067	COLBANK RD	0	Tuesday	9	Daylight	Rear End	Property Damage Crash	Cloudy	Road - Wet	Off Ramp	Followed Too Closely/ACDA	Straight Ahead	Pickup	East	West	37	M	Traffic Signal	None	None	Slowing Or Stopped In Traffic	Full Size	58	M	East	West	None	Animal Not Stated	Curve - Grade	0	2015	12
20150507	CR0067	3550	0	Thursday	11	Daylight	Sideswipe - Meeting	Property Damage Crash	Clear	Road - Dry	Not An Intersection	Followed Too Closely/ACDA	Straight Ahead	Sport Utility Vehicle	South	North	60	F	No Controls	None	None	Slowing Or Stopped In Traffic	Sub-Compact	34	M	North	South	None	Animal Not Stated	Straight - Level	0	2015	5
20150126	CR0067	3650	0	Monday	13	Daylight	Rear End	Property Damage Crash	Clear	Road - Dry	5 Or More Point Intersection	Followed Too Closely/ACDA	Straight Ahead	Single Unit Truck Or Van 2 Axle,	North	South	45	M	Traffic Signal	None	None	Slowing Or Stopped In Traffic	Sport Utility Vehicle	58	M	North	South	None	Animal Not Stated	Straight - Level	0	2015	1

Red Bank Road: US 50 Interchange Ramps to Brotherton Road

CRASH DATE	STREET1	STREET2	DISTANCE OFFSET	DAY OF WEEK	HOUR OF DAY	LIGHT CONDITION	TYPE OF CRASH	CRASH SEVERITY	WEATHER CONDITION	ROAD CONDITION	LOCATION	CONTRIBUTING FACTOR1	ACTION1	VEHICLE TYPE1	DIRECTION FROM1	DIRECTION TO1	DRIVER AGE1	DRIVER GENDER1	TRAFFIC CONTROL1	DRIVER ALCOHOL1	CONTRIBUTING FACTOR2	ACTION2	VEHICLE TYPE2	DRIVER AGE2	DRIVER GENDER2	DIRECTION FROM2	DIRECTION TO2	DRIVER ALCOHOL2	ANIMAL TYPE	ROAD CONTOUR	INJ TYPE1 FATAL	TRAFFIC CRASH YEAR	CRASH MONTH
20150304	CR0067	4100	0	Wednesday	13	Daylight	Rear End	Property Damage Crash	Cloudy	Road - Wet	Not An Intersection	Followed Too Closely/ACDA	Overtaking/ Passing	Mid Size	North	Southeast	22	F	No Controls	None	None	Slowing Or Stopped In Traffic	Mid Size	51	F	North	South	None	Animal Not Stated	Straight - Grade	0	2015	3
20150709	CR0067	4025	0	Thursday	18	Daylight	Angle	Property Damage Crash	Clear	Road - Dry	Not An Intersection	Left Of Center	Entering Traffic Lane	Compact	East	South	26	M	Pavement Markings	None	None	Straight Ahead	Sport Utility Vehicle	29	F	South	North	None	Animal Not Stated	Straight - Level	0	2015	7
20150619	CR0067	3615	0	Friday	19	Daylight	Parked Vehicle	Property Damage Crash	Clear	Road - Dry	Not An Intersection	Failure To Yield	Straight Ahead	Single Unit Truck Or Van 2 Axle, 6 Tires	East	West	48	M	No Controls	None	None	Parked	Sport Utility Vehicle			East	West	0	Animal Not Stated	Straight - Level	0	2015	6
20150917	CR0067	4199	0	Thursday	11	Daylight	Rear End	Property Damage Crash	Clear	Road - Dry	Not An Intersection	Followed Too Closely/ACDA	Straight Ahead	Mid Size	South	North	80	F	No Controls	None	None	Driverless	Mid Size	57	F	South	North	None	Animal Not Stated	Straight - Level	0	2015	9
20130502	CR0067	4025	0	Thursday	11	Daylight	Sideswipe - Passing	Injury Crash	Clear	Road - Dry	Not An Intersection	Improper Lane Change/Passing/ Offroad	Negotiating A Curve	Tractor/Sem i-Trailer	North	South	35	M	Pavement Markings	None	None	Straight Ahead	Compact	24	F	North	South	None	Animal Not Stated	Curve - Level	0	2013	5
20151222	CR0067	5500	0	Tuesday	16	Daylight	Rear End	Property Damage Crash	Clear	Road - Dry	T-Intersection	Followed Too Closely/ACDA	Straight Ahead	Compact	East	West	59	F	Traffic Signal	None	None	Slowing Or Stopped In Traffic	Pickup	50	M	East	West	None	Animal Not Stated	Straight - Level	0	2015	12
20151116	CR0067	4000	0	Monday	20	Dark - Lighted	Pedestrian	Fatal Crash	Cloudy	Road - Wet	Not An Intersection	Improper Crossing	Entering Or Crossing Specified Location	Pedestrian/ Skater	East	West	55	F	Pavement Markings	None	None	Straight Ahead	Pickup	50	M	South	North	None	Animal Not Stated	Curve - Level	1	2015	11
20141003	CR0067	4098	0	Friday	9	Daylight	Sideswipe - Passing	Property Damage Crash	Rain	Road - Wet	Not An Intersection	Improper Lane Change/Passing/ Offroad	Changing Lanes	Sport Utility Vehicle	South	North	53	F	Pavement Markings	None	None	Straight Ahead	Mid Size	68	M	South	North	None	Animal Not Stated	Straight - Level	0	2014	10
20130814	CR0067	4025	0	Wednesday	10	Daylight	Sideswipe - Passing	Property Damage Crash	Clear	Road - Dry	Not An Intersection	Improper Lane Change/Passing/ Offroad	Changing Lanes	Tractor/Sem i-Trailer	North	South	34	M	Pavement Markings	None	None	Straight Ahead	Sub-Compact	49	M	North	South	None	Animal Not Stated	Straight - Level	0	2013	8
20150505	CR0067	3800	0	Tuesday	6	Dawn	Left Turn	Property Damage Crash	Clear	Road - Dry	T-Intersection	Failure To Yield	Making Left Turn	Mid Size	North	East	35	M	Traffic Signal	None	None	Straight Ahead	Pickup	63	M	South	North	None	Animal Not Stated	Straight - Level	0	2015	5

## US 50 CORRIDOR AREA







US 50: Meadowlark Lane to Watterson Road

CRASH DATE	STREET1	STREET2	DISTANCE OFFSET	DAY OF WEEK	HOUR OF DAY	LIGHT CONDITION	TYPE OF CRASH	CRASH SEVERITY	WEATHER CONDITION	ROAD CONDITION	LOCATION	CONTRIBUTING FACTOR1	ACTION1	VEHICLE TYPE1	DIRECTION FROM1	DIRECTION TO1	DRIVER AGE1	DRIVER GENDER1	TRAFFIC CONTROL1	DRIVER ALCOHOL1	CONTRIBUTING FACTOR2	ACTION2	VEHICLE TYPE2	DRIVER AGE2	DRIVER GENDER2	DIRECTION FROM2	DIRECTION TO2	DRIVER ALCOHOL2	ANIMAL TYPE	ROAD CONTOUR	INJ TYPE1 FATAL	TRAFFIC CRASH YEAR	CRASH MONTH
20150924	US0050R	5770	0	Thursday	6	Dawn	Rear End	Property Damage Crash	Clear	Road - Dry	Not An Intersection	Unknown	Straight Ahead	Van	East	West	53	M	No Controls	None	None	Straight Ahead	Sub-Compact	34	M	East	West	None	Animal Not Stated	Straight - Level	0	2015	9
20130105	US0050R	5770	0	Saturday	15	Daylight	Sideswipe - Meeting	Property Damage Crash	Clear	Road - Dry	Not An Intersection	Followed Too Closely/ACDA	Straight Ahead	Sport Utility Vehicle	East	West	28	M	Pavement Markings	None	None	Slowing Or Stopped In Traffic	Sport Utility Vehicle	45	M	West	East	None	Animal Not Stated	Straight - Level	0	2013	1
20130110	US0050R	MR3402	0	Thursday	15	Daylight	Rear End	Injury Crash	Rain	Road - Wet	Not An Intersection	Followed Too Closely/ACDA	Straight Ahead	Sport Utility Vehicle	West	East	17	F	Traffic Signal	None	None	Slowing Or Stopped In Traffic	Sport Utility Vehicle	27	M	West	East	None	Animal Not Stated	Straight - Level	0	2013	1
20130323	US0050R	5770	0	Saturday	11	Daylight	Rear End	Injury Crash	Clear	Road - Dry	Not An Intersection	Followed Too Closely/ACDA	Straight Ahead	Sport Utility Vehicle	East	West	57	F	Traffic Signal	None	None	Slowing Or Stopped In Traffic	Full Size	44	M	East	West	None	Animal Not Stated	Straight - Level	0	2013	3
20140407	MR3388	3700	0	Monday	12	Daylight	Rear End	Property Damage Crash	Rain	Road - Wet	T-Intersection	Followed Too Closely/ACDA	Straight Ahead	Sport Utility Vehicle	South	North	75	F	No Controls	None	None	Straight Ahead	Compact	26	M	South	North	None	Animal Not Stated	Straight - Level	0	2014	4
20140118	US0050R	3700	0	Saturday	18	Dark - Lighted	Fixed Object	Property Damage Crash	Snow	Road - Snow	T-Intersection	Failure To Control	Making Right Turn	Mid Size	East	Northeast	18	M	Stop Sign	None								Animal Not Stated	Straight - Grade	0	2014	1	
20140825	US0050R	5771	0	Monday	13	Daylight	Rear End	Injury Crash	Clear	Road - Dry	Not An Intersection	Followed Too Closely/ACDA	Straight Ahead	Minivan	West	East	56	F	No Controls	None	None	Slowing Or Stopped In Traffic	Minivan	33	F	West	East	None	Animal Not Stated	Straight - Level	0	2014	8
20140919	US0050R	5800	0	Friday	7	Daylight	Rear End	Property Damage Crash	Clear	Road - Dry	Not An Intersection	Followed Too Closely/ACDA	Straight Ahead	Mid Size	East	West	25	M	Pavement Markings	None	None	Slowing Or Stopped In Traffic	Pickup	45	M	East	West	None	Animal Not Stated	Straight - Level	0	2014	9
20131001	US0050R	5800	0	Tuesday	6	Daylight	Rear End	Property Damage Crash	Clear	Road - Dry	T-Intersection	Followed Too Closely/ACDA	Straight Ahead	Compact	East	West	35	M	Pavement Markings	None	None	Slowing Or Stopped In Traffic	Sport Utility Vehicle	21	M	East	West	None	Animal Not Stated	Straight - Level	0	2013	10
20131012	US0050R	5770	0	Saturday	11	Daylight	Sideswipe - Passing	Property Damage Crash	Clear	Road - Dry	Not An Intersection	Failure To Yield	Entering Traffic Lane	Bus (16+ Seats, Inc Driver)	East	West	60	F	Pavement Markings	None	None	Straight Ahead	Van	58	M	East	West	None	Animal Not Stated	Straight - Level	0	2013	10
20131023	US0050R	5900	0	Wednesday	12	Daylight	Rear End	Property Damage Crash	Cloudy	Road - Wet	Not An Intersection	Followed Too Closely/ACDA	Straight Ahead	Sport Utility Vehicle	West	East	20	M	No Controls	None	None	Slowing Or Stopped In Traffic	Sport Utility Vehicle	52	F	West	East	None	Animal Not Stated	Straight - Level	0	2013	10
20130820	US0050R	MR3401	0	Tuesday	9	Daylight	Rear End	Property Damage Crash	Clear	Road - Dry	Not An Intersection	Followed Too Closely/ACDA	Straight Ahead	Full Size	East	West	53	M	Crosswalk Lines	None	None	Other Motorist Action	Full Size	34	M	East	West	None	Animal Not Stated	Straight - Level	0	2013	8
20130830	US0050R	5771	0	Friday	16	Daylight	Sideswipe - Passing	Property Damage Crash	Clear	Road - Dry	Not An Intersection	Other Improper Action	Straight Ahead	Single Unit Truck/Trailer	West	East	51	M	No Controls	None	None	Straight Ahead	Bus (16+ Seats, Inc Driver)	63	M	West	East	None	Animal Not Stated	Straight - Level	0	2013	8
20130110	US0050R	MR3402	0	Thursday	15	Daylight	Rear End	Injury Crash	Rain	Road - Wet	Not An Intersection	Followed Too Closely/ACDA	Straight Ahead	Sport Utility Vehicle	West	East	17	F	Traffic Signal	None	None	Slowing Or Stopped In Traffic	Sport Utility Vehicle	27	M	West	East	None	Animal Not Stated	Straight - Level	0	2013	1
20141024	US0050R	5700	0	Friday	17	Daylight	Rear End	Property Damage Crash	Clear	Road - Dry	Not An Intersection	Followed Too Closely/ACDA	Straight Ahead	Mid Size	West	East	42	M	No Controls	None	None	Slowing Or Stopped In Traffic	Sport Utility Vehicle	30	M	West	East	None	Animal Not Stated	Straight - Level	0	2014	10
20130215	CR0461	5770	0	Friday	7	Dawn	Rear End	Property Damage Crash	Clear	Road - Dry	Not An Intersection	Followed Too Closely/ACDA	Straight Ahead	Compact	East	West	27	M	Traffic Signal	None	None	Straight Ahead	Sub-Compact	45	M	East	West	None	Animal Not Stated	Straight - Level	0	2013	2
20140310	CR0461	5907	0	Monday	17	Daylight	Rear End	Property Damage Crash	Clear	Road - Dry	Not An Intersection	Followed Too Closely/ACDA	Straight Ahead	Full Size	West	East	56	F	No Controls	None	None	Slowing Or Stopped In Traffic	Full Size	54	F	West	East	None	Animal Not Stated	Straight - Level	0	2014	3

US 50/Watterson Road Intersection

CRASH DATE	STREET1	STREET2	DISTANCE OFFSET	DAY OF WEEK	HOUR OF DAY	LIGHT CONDITION	TYPE OF CRASH	CRASH SEVERITY	WEATHER CONDITION	ROAD CONDITION	LOCATION	CONTRIBUTING FACTOR1	ACTION1	VEHICLE TYPE1	DIRECTION FROM1	DIRECTION TO1	DRIVER AGE1	DRIVER GENDER1	TRAFFIC CONTROL1	DRIVER ALCOHOL1	CONTRIBUTING FACTOR2	ACTION2	VEHICLE TYPE2	DRIVER AGE2	DRIVER GENDER2	DIRECTION FROM2	DIRECTION TO2	DRIVER ALCOHOL2	ANIMAL TYPE	ROAD CONTOUR	INJ TYPE1 FATAL	TRAFFIC CRASH YEAR	CRASH MONTH
20150116	US0050R	6100	0	Friday	10	Daylight	Rear End	Property Damage Crash	Clear	Road - Dry	Not An Intersection	Followed Too Closely/ACDA	Straight Ahead	Mid Size	East	West	25	M	Pavement Markings	None	None	Slowing Or Stopped In Traffic	Mid Size	68	F	East	West	None	Animal Not Stated	Straight - Level	0	2015	1
20150917	US0050R	MR3406	0	Thursday	19	Daylight	Angle	Property Damage Crash	Clear	Road - Dry	Not An Intersection	Failure To Yield	Making Left Turn	Mid Size	West	Northeast	25	M	No Controls	None	None	Straight Ahead	Sport Utility Vehicle	57	F	South	North	None	Animal Not Stated	Straight - Level	0	2015	9
20130124	US0050R	MR3406	0	Thursday	11	Daylight	Rear End	Injury Crash	Clear	Road - Dry	Four-Way Intersection	Followed Too Closely/ACDA	Straight Ahead	Compact	West	East	23	M	Pavement Markings	None	None	Slowing Or Stopped In Traffic	Full Size	61	F	West	East	None	Animal Not Stated	Straight - Level	0	2013	1
20130321	US0050R	6100	0	Thursday	10	Daylight	Angle	Property Damage Crash	Clear	Road - Dry	T-Intersection	Ran Red Light	Straight Ahead	Mid Size	West	East	42	M	Traffic Signal	None	None	Making Left Turn	Minivan	18	F	North	East	None	Animal Not Stated	Straight - Level	0	2013	3
20130402	US0050R	6100	0	Tuesday	15	Daylight	Angle	Property Damage Crash	Clear	Road - Dry	T-Intersection	Ran Red Light	Straight Ahead	Compact	East	West	71	F	Traffic Signal	None	None	Making Left Turn	Sport Utility Vehicle	55	F	North	East	None	Animal Not Stated	Straight - Level	0	2013	4
20130610	US0050R	6100	0	Monday	7	Daylight	Rear End	Property Damage Crash	Rain	Road - Wet	Four-Way Intersection	Followed Too Closely/ACDA	Straight Ahead	Sport Utility Vehicle	West	East	45	F	Traffic Signal	None	None	Slowing Or Stopped In Traffic	Full Size	33	F	West	East	None	Animal Not Stated	Straight - Level	0	2013	6
20130614	US0050R	6100	0	Friday	22	Dark - Lighted	Rear End	Property Damage Crash	Clear	Road - Dry	Four-Way Intersection	Followed Too Closely/ACDA	Straight Ahead	Sub- Compact	East	West	30	F	Traffic Signal	None	None	Straight Ahead	Sub- Compact	28	F	East	West	None	Animal Not Stated	Straight - Level	0	2013	6
20130614	US0050R	6100	0	Friday	21	Dark - Lighted	Angle	Property Damage Crash	Clear	Road - Dry	Four-Way Intersection	Ran Red Light	Making Left Turn	Sport Utility Vehicle	North	East	39	F	Traffic Signal	None	None	Straight Ahead	Full Size	86	M	East	West	None	Animal Not Stated	Straight - Level	0	2013	6
20130701	US0050R	6100	0	Monday	13	Daylight	Rear End	Property Damage Crash	Cloudy	Road - Dry	T-Intersection	Followed Too Closely/ACDA	Straight Ahead	Sport Utility Vehicle	West	East	51	M	Traffic Signal	None	None	Slowing Or Stopped In Traffic	Compact	76	F	West	East	None	Animal Not Stated	Straight - Level	0	2013	7
20131019	US0050R	6100	0	Saturday	13	Daylight	Sideswipe - Meeting	Property Damage Crash	Cloudy	Road - Dry	T-Intersection	Followed Too Closely/ACDA	Straight Ahead	Mid Size	East	West	28	F	Traffic Signal	None	None	Slowing Or Stopped In Traffic	Sport Utility Vehicle	42	F	West	East	None	Animal Not Stated	Straight - Level	0	2013	10
20130608	CR0461	6100	0	Saturday	15	Daylight	Rear End	Injury Crash	Clear	Road - Dry	Four-Way Intersection	Followed Too Closely/ACDA	Straight Ahead	Sport Utility Vehicle	East	West	59	M	Traffic Signal	None	None	Slowing Or Stopped In Traffic	Minivan	47	F	East	West	None	Animal Not Stated	Straight - Level	0	2013	6
20140129	CR0461	6009	0	Wednesday	12	Daylight	Rear End	Property Damage Crash	Clear	Road - Dry	Four-Way Intersection	None	Straight Ahead	Mid Size	West	East	22	F	Traffic Signal	None	None	Slowing Or Stopped In Traffic	Van	49	M	West	East	None	Animal Not Stated	Straight - Level	0	2014	1
20141111	CR0461	6100	0	Tuesday	18	Dark - Lighted	Rear End	Injury Crash	Rain	Road - Wet	T-Intersection	Followed Too Closely/ACDA	Straight Ahead	Full Size	West	East	84	M	Traffic Signal	None	None	Slowing Or Stopped In Traffic	Mid Size	32	F	West	East	None	Animal Not Stated	Straight - Level	0	2014	11

US 50: Watterson Road to Plainville Road

CRASH DATE	STREET1	STREET2	DISTANCE OFFSET	DAY OF WEEK	HOUR OF DAY	LIGHT CONDITION	TYPE OF CRASH	CRASH SEVERITY	WEATHER CONDITION	ROAD CONDITION	LOCATION	CONTRIBUTING FACTOR1	ACTION1	VEHICLE TYPE1	DIRECTION FROM1	DIRECTION TO1	DRIVER AGE1	DRIVER GENDER1	TRAFFIC CONTROL1	DRIVER ALCOHOL1	CONTRIBUTING FACTOR2	ACTION2	VEHICLE TYPE2	DRIVER AGE2	DRIVER GENDER2	DIRECTION FROM2	DIRECTION TO2	DRIVER ALCOHOL2	ANIMAL TYPE	ROAD CONTOUR	INJ TYPE1 FATAL	TRAFFIC CRASH YEAR	CRASH MONTH
20130531	US0050R	MR3889	0	Friday	16	Daylight	Fixed Object	Property Damage Crash	Rain	Road - Wet	Not An Intersection	None	Straight Ahead	Sport Utility Vehicle	East	West	45	F	No Controls	None									Animal Not Stated	Straight - Grade	0	2013	5
20130621	US0050R	MR3889	0	Friday	15	Daylight	Rear End	Injury Crash	Clear	Road - Dry	Four-Way Intersection	Followed Too Closely/ACDA	Straight Ahead	Mid Size	West	East	28	M	Pavement Markings	None	None	Slowing Or Stopped In Traffic	Mid Size	57	M	West	East	None	Animal Not Stated	Straight - Level	0	2013	6
20130606	US0050R	MR3889	0	Thursday	2	Dark - Lighted	Fixed Object	Property Damage Crash	Cloudy	Road - Dry	Not An Intersection	None	Straight Ahead	Sport Utility Vehicle	East	West	27	M	Pavement Markings	None									Animal Not Stated	Straight - Grade	0	2013	6
20130828	US0050R	6600	0.01	Wednesday	15	Daylight	Rear End	Property Damage Crash	Clear	Road - Dry	Four-Way Intersection	Followed Too Closely/ACDA	Straight Ahead	Full Size	West	East	49	M	No Controls	None	None	Slowing Or Stopped In Traffic	Sport Utility Vehicle	44	F	West	East	None	Animal Not Stated	Straight - Level	0	2013	8
20130911	US0050R	SETTLE	0	Wednesday	12	Daylight	Angle	Injury Crash	Clear	Road - Dry	T-Intersection	Failure To Yield	Straight Ahead	Pickup	North	South	57	M	Stop Sign	None	None	Straight Ahead	Full Size	28	F	West	East	None	Animal Not Stated	Straight - Level	0	2013	9
20150817	US0050R	6100	0	Monday	9	Daylight	Rear End	Property Damage Crash	Clear	Road - Dry	Not An Intersection	Followed Too Closely/ACDA	Straight Ahead	Compact	East	West	26	M	No Controls	None	None	Slowing Or Stopped In Traffic	Compact	65	F	East	West	None	Animal Not Stated	Straight - Level	0	2015	8
20150730	US0050R	6219	0	Thursday	15	Daylight	Rear End	Property Damage Crash	Clear	Road - Dry	Not An Intersection	Followed Too Closely/ACDA	Straight Ahead	Sport Utility Vehicle	West	East	34	M	No Controls	None	None	Slowing Or Stopped In Traffic	Sport Utility Vehicle	49	F	West	East	None	Animal Not Stated	Straight - Level	0	2015	7
20150903	US0050R	6305	0	Thursday	15	Daylight	Rear End	Property Damage Crash	Clear	Road - Dry	Not An Intersection	Followed Too Closely/ACDA	Straight Ahead	Sub-Compact	West	East	27	M	Pavement Markings	None	None	Straight Ahead	Pickup	25	M	West	East	None	Animal Not Stated	Straight - Level	0	2015	9
20150914	US0050R	MR3400	0	Monday	16	Daylight	Rear End	Injury Crash	Clear	Road - Dry	Not An Intersection	Followed Too Closely/ACDA	Straight Ahead	Pickup	East	West	64	M	Traffic Signal	None	None	Slowing Or Stopped In Traffic	Sport Utility Vehicle	47	M	East	West	None	Animal Not Stated	Straight - Level	0	2015	9
20130204	US0050R	6203	0	Monday	7	Dawn	Angle	Property Damage Crash	Cloudy	Road - Wet	Not An Intersection	Failure To Control	Driverless	Pickup	West	East			Pavement Markings	0	None	Slowing Or Stopped In Traffic	Sport Utility Vehicle	24	F	West	East	None	Animal Not Stated	Straight - Level	0	2013	2
20130315	US0050R	3718	0	Friday	19	Dusk	Parked Vehicle	Property Damage Crash	Clear	Road - Dry	Not An Intersection	None	Parked	Compact	South	North			No Controls	0	Improper Backing	Backing	Unknown Or Hit/Skip	0	F	West	East	None	Animal Not Stated	Straight - Level	0	2013	3
20130429	US0050R	6200	0	Monday	7	Daylight	Rear End	Injury Crash	Rain	Road - Wet	T-Intersection	Followed Too Closely/ACDA	Straight Ahead	Full Size	East	West	40	M	Pavement Markings	None	None	Straight Ahead	Sport Utility Vehicle	46	M	East	West	None	Animal Not Stated	Straight - Level	0	2013	4
20140605	US0050R	MR3893	0	Thursday	11	Daylight	Rear End	Property Damage Crash	Clear	Road - Dry	T-Intersection	Followed Too Closely/ACDA	Straight Ahead	Sport Utility Vehicle	West	East	21	F	Pavement Markings	None	None	Slowing Or Stopped In Traffic	Single Unit Truck Or Van 2 Axle	60	M	West	East	None	Animal Not Stated	Straight - Level	0	2014	6
20140429	US0050R	MR3890	0	Tuesday	17	Daylight	Rear End	Property Damage Crash	Cloudy	Road - Dry	Not An Intersection	Followed Too Closely/ACDA	Straight Ahead	Pickup	West	East	44	M	Pavement Markings	None	None	Making Right Turn	Compact	59	F	West	Unknown	None	Animal Not Stated	Straight - Level	0	2014	4
20140601	US0050R	MR3893	0	Sunday	21	Daylight	Angle	Property Damage Crash	Cloudy	Road - Dry	T-Intersection	Failure To Yield	Making Left Turn	Sport Utility Vehicle	East	Unknown	68	F	No Controls	None	Failure To Yield	Straight Ahead	Sport Utility Vehicle	63	M	West	East	None	Animal Not Stated	Curve - Level	0	2014	6
20140916	US0050R	6110	0	Tuesday	11	Daylight	Rear End	Injury Crash	Clear	Road - Dry	Not An Intersection	Followed Too Closely/ACDA	Straight Ahead	Compact	East	West	25	M	No Controls	None	None	Slowing Or Stopped In Traffic	Full Size	53	M	East	West	None	Animal Not Stated	Straight - Level	0	2014	9
20140702	US0050R	6309	0	Wednesday	16	Daylight	Rear End	Property Damage Crash	Cloudy	Road - Dry	Not An Intersection	Followed Too Closely/ACDA	Straight Ahead	Pickup	West	East	24	F	Pavement Markings	None	None	Straight Ahead	Compact	43	M	West	East	None	Animal Not Stated	Straight - Level	0	2014	7
20140918	US0050R	MR3889	0.01	Thursday	15	Daylight	Rear End	Injury Crash	Clear	Road - Dry	Not An Intersection	Followed Too Closely/ACDA	Straight Ahead	Van	West	East	24	M	Pavement Markings	None	None	Slowing Or Stopped In Traffic	Sport Utility Vehicle	86	F	West	East	None	Animal Not Stated	Straight - Grade	0	2014	9
20130629	US0050R	3717	0	Saturday	16	Daylight	Parked Vehicle	Property Damage Crash	Clear	Road - Dry	Not An Intersection	None	Unknown	Unknown Or Hit/Skip	North	South			No Controls	0	None	Parked	Pickup			South	North	0	Animal Not Stated	Straight - Level	0	2013	6
20130906	US0050R	6200	0	Friday	8	Daylight	Rear End	Property Damage Crash	Clear	Road - Dry	Not An Intersection	Followed Too Closely/ACDA	Straight Ahead	Compact	East	West	43	F	No Controls	None	None	Slowing Or Stopped In Traffic	Compact	28	M	East	West	None	Animal Not Stated	Straight - Level	0	2013	9
20130923	US0050R	6219	0	Monday	14	Daylight	Rear End	Property Damage Crash	Clear	Road - Dry	T-Intersection	Followed Too Closely/ACDA	Straight Ahead	Full Size	West	East	46	M	Pavement Markings	None	None	Slowing Or Stopped In Traffic	Mid Size	43	M	West	East	None	Animal Not Stated	Straight - Level	0	2013	9
20130628	US0050R	SETTLE	0	Friday	16	Daylight	Angle	Property Damage Crash	Clear	Road - Dry	T-Intersection	Improper Turn	Making Left Turn	Compact	North	Unknown	22	M	Stop Sign	None	None	Straight Ahead	Compact	21	M	East	West	None	Animal Not Stated	Straight - Level	0	2013	6
20130301	US0050R	MR3889	0	Friday	8	Daylight	Rear End	Property Damage Crash	Rain	Road - Wet	T-Intersection	Followed Too Closely/ACDA	Straight Ahead	Mid Size	East	West	34	F	Pavement Markings	None	None	Slowing Or Stopped In Traffic	Van	59	M	East	West	None	Animal Not Stated	Curve - Grade	0	2013	3
20130321	US0050R	MR3889	0	Thursday	17	Daylight	Rear End	Property Damage Crash	Clear	Road - Dry	Not An Intersection	Followed Too Closely/ACDA	Straight Ahead	Compact	East	West	59	M	No Controls	None	None	Slowing Or Stopped In Traffic	Minivan	45	F	East	West	None	Animal Not Stated	Straight - Level	0	2013	3
20130411	US0050R	MR3871	0.01	Thursday	8	Daylight	Rear End	Property Damage Crash	Rain	Road - Wet	Not An Intersection	Followed Too Closely/ACDA	Straight Ahead	Pickup	East	West	53	M	No Controls	None	None	Slowing Or Stopped In Traffic	Mid Size	40	F	East	West	None	Animal Not Stated	Straight - Level	0	2013	4
20130402	US0050R	MR3890	0	Tuesday	16	Daylight	Rear End	Property Damage Crash	Clear	Road - Dry	Four-Way Intersection	Followed Too Closely/ACDA	Straight Ahead	Compact	West	East	18	F	No Controls	None	None	Straight Ahead	Compact	65	F	West	East	None	Animal Not Stated	Straight - Level	0	2013	4
20150618	US0050R	MR3852	0	Thursday	8	Daylight	Rear End	Property Damage Crash	Clear	Road - Dry	Not An Intersection	Followed Too Closely/ACDA	Straight Ahead	Compact	East	West	20	M	No Controls	None	None	Straight Ahead	Mid Size	26	M	East	West	None	Animal Not Stated	Straight - Level	0	2015	6
20150423	US0050R	MR3893	0	Thursday	15	Daylight	Animal	Property Damage Crash	Clear	Road - Dry	T-Intersection	None	Straight Ahead	Sport Utility Vehicle	East	West	50	M	No Controls	None									Deer Hit	Straight - Level	0	2015	4
20131025	US0050R	MR3890	0	Friday	14	Daylight	Sideswipe - Passing	Property Damage Crash	Clear	Road - Dry	Not An Intersection	Improper Lane Change/Passing/ Offroad	Overtaking/ Passing	Pickup	West	East	51	M	Pavement Markings	None	None	Straight Ahead	Pickup	39	M	West	East	None	Animal Not Stated	Straight - Level	0	2013	10
20140118	CR0461	6213	0	Saturday	15	Daylight	Sideswipe - Passing	Property Damage Crash	Clear	Road - Dry	Not An Intersection	Improper Lane Change/Passing/ Offroad	Overtaking/ Passing	Sport Utility Vehicle	West	East	52	M	No Controls	None	None	Making Right Turn	Sub-Compact	39	M	West	South	None	Animal Not Stated	Straight - Level	0	2014	1
20140224	CR0461	6213	0	Monday	8	Daylight	Sideswipe - Passing	Property Damage Crash	Clear	Road - Dry	Not An Intersection	Failure To Yield	Straight Ahead	Sport Utility Vehicle	West	East	28	M	No Controls	None	None	Making Right Turn	Single Unit Truck; 3+ Axles	33	M	West	South	None	Animal Not Stated	Straight - Level	0	2014	2



US 50/Plainville Road Intersection

CRASH DATE	STREET1	STREET2	DISTANCE OFFSET	DAY OF WEEK	HOUR OF DAY	LIGHT CONDITION	TYPE OF CRASH	CRASH SEVERITY	WEATHER CONDITION	ROAD CONDITION	LOCATION	CONTRIBUTING FACTOR1	ACTION1	VEHICLE TYPE1	DIRECTION FROM1	DIRECTION TO1	DRIVER AGE1	DRIVER GENDER1	TRAFFIC CONTROL1	DRIVER ALCOHOL1	CONTRIBUTING FACTOR2	ACTION2	VEHICLE TYPE2	DRIVER AGE2	DRIVER GENDER2	DIRECTION FROM2	DIRECTION TO2	DRIVER ALCOHOL2	ANIMAL TYPE	ROAD CONTOUR	INJ TYPE1 FATAL	TRAFFIC CRASH YEAR	CRASH MONTH
20140129	US0050R	MR3892	0	Wednesday	8	Daylight	Angle	Property Damage Crash	Clear	Road - Dry	T-Intersection	Failure To Yield	Making Left Turn	Minivan	West	North	47	F	School Zone	None	Unknown	Unknown	Mid Size	43	F	Unknown	Unknown	None	Animal Not Stated	Straight - Level	0	2014	1
20130817	US0050R	MR3892	0	Saturday	17	Daylight	Backing	Property Damage Crash	Clear	Road - Dry	T-Intersection	Followed Too Closely/ACDA	Backing	Compact	West	East	53	F	Crosswalk Lines	None	None	Straight Ahead	Compact	62	M	West	East	None	Animal Not Stated	Straight - Level	0	2013	8
20130418	US0050R	MR3892	0	Thursday	1	Dark - Lighted	Fixed Object	Property Damage Crash	Clear	Road - Dry	T-Intersection	Improper Turn	Making Left Turn	Compact	South	Unknown	25	M	Stop Sign	Yes - Alcohol Suspected								Animal Not Stated	Straight - Grade	0	2013	4	
20130309	CR0330	3800	0	Saturday	23	Dark - Lighted	Parked Vehicle	Property Damage Crash	Clear	Road - Dry	Not An Intersection	Failure To Control	Straight Ahead	Mid Size	North	South	28	M	No Controls	Yes - Alcohol Suspected	None	Parked	Sub-Compact			Unknown	Unknown	0	Animal Not Stated	Straight - Level	0	2013	3

US 50: Plainville Road to Mariemont Square

CRASH DATE	STREET1	STREET2	DISTANCE OFFSET	DAY OF WEEK	HOURL OF DAY	LIGHT CONDITION	TYPE OF CRASH	CRASH SEVERITY	WEATHER CONDITION	ROAD CONDITION	LOCATION	CONTRIBUTING FACTOR1	ACTION1	VEHICLE TYPE1	DIRECTION FROM1	DIRECTION TO1	DRIVER AGE1	DRIVER GENDER1	TRAFFIC CONTROL1	DRIVER ALCOHOL1	CONTRIBUTING FACTOR2	ACTION2	VEHICLE TYPE2	DRIVER AGE2	DRIVER GENDER2	DIRECTION FROM2	DIRECTION TO2	DRIVER ALCOHOL2	ANIMAL TYPE	ROAD CONTOUR	INJ TYPE1 FATAL	TRAFFIC CRASH YEAR	CRASH MONTH
20130507	US0050R	6807	0	Tuesday	10	Daylight	Parked Vehicle	Property Damage Crash	Clear	Road - Dry	Not An Intersection	Failure To Control	Unknown	Van	West	East	72	F	Pavement Markings	None	None	Parked	Sport Utility Vehicle			West	East	0	Animal Not Stated	Straight - Level	0	2013	5
20131115	US0050R	6767	0	Friday	10	Daylight	Sideswipe - Passing	Property Damage Crash	Cloudy	Road - Dry	Not An Intersection	Improper Lane Change/Passing/ Offroad	Overtaking/ Passing	Van	West	East	32	M	No Controls	None	None	Slowing Or Stopped In Traffic	Other Med/Heavy Vehicle	45	M	West	East	None	Animal Not Stated	Straight - Level	0	2013	11
20140407	US0050R	6880	0	Monday	19	Daylight	Sideswipe - Passing	Property Damage Crash	Rain	Road - Wet	Not An Intersection	Improper Lane Change/Passing/ Offroad	Changing Lanes	Compact	East	West	20	M	Pavement Markings	None	None	Straight Ahead	Sport Utility Vehicle	33	M	East	West	None	Animal Not Stated	Straight - Level	0	2014	4
20130402	US0050R	MR3902	0	Tuesday	17	Daylight	Rear End	Property Damage Crash	Clear	Road - Dry	Four-Way Intersection	Followed Too Closely/ACDA	Straight Ahead	Compact	East	West	35	M	Crosswalk Lines	None	None	Slowing Or Stopped In Traffic	Pickup	76	M	East	West	None	Animal Not Stated	Straight - Level	0	2013	4
20130405	US0050R	MR3902	0	Friday	11	Daylight	Rear End	Property Damage Crash	Clear	Road - Dry	Not An Intersection	Followed Too Closely/ACDA	Straight Ahead	Other Med/Heavy Vehicle	West	East	43	M	No Controls	None	None	Slowing Or Stopped In Traffic	Compact	19	M	West	East	None	Animal Not Stated	Straight - Level	0	2013	4
20131202	US0050R	MR3902	0	Monday	8	Daylight	Rear End	Property Damage Crash	Clear	Road - Dry	T-Intersection	Followed Too Closely/ACDA	Straight Ahead	Mid Size	West	East	20	F	No Controls	None	None	Unknown	Sport Utility Vehicle	34	F	West	East	None	Animal Not Stated	Straight - Level	0	2013	12
20150418	US0050R	6804	0	Saturday	11	Daylight	Rear End	Property Damage Crash	Clear	Road - Dry	Not An Intersection	Followed Too Closely/ACDA	Straight Ahead	Sport Utility Vehicle	East	West	49	M	No Controls	None	None	Straight Ahead	Sub-Compact	18	F	East	West	None	Animal Not Stated	Straight - Level	0	2015	4
20140619	US0050R	6811	0	Thursday	15	Daylight	Rear End	Property Damage Crash	Clear	Road - Dry	Not An Intersection	None	Straight Ahead	Pickup	East	West	52	M	Pavement Markings	None	None	Straight Ahead	Mid Size	29	F	East	West	None	Animal Not Stated	Straight - Level	0	2014	6
20140827	US0050R	6907	0	Wednesday	16	Daylight	Backing	Property Damage Crash	Clear	Road - Dry	Not An Intersection	None	Backing	Sub-Compact	North	East	18	M	Pavement Markings	None	None	Straight Ahead	Full Size	25	M	East	West	None	Animal Not Stated	Straight - Level	0	2014	8

US 50: Mariemont Square Intersections

CRASH DATE	STREET1	STREET2	DISTANCE OFFSET	DAY OF WEEK	HOUR OF DAY	LIGHT CONDITION	TYPE OF CRASH	CRASH SEVERITY	WEATHER CONDITION	ROAD CONDITION	LOCATION	CONTRIBUTING FACTOR1	ACTION1	VEHICLE TYPE1	DIRECTION FROM1	DIRECTION TO1	DRIVER AGE1	DRIVER GENDER1	TRAFFIC CONTROL1	DRIVER ALCOHOL1	CONTRIBUTING FACTOR2	ACTION2	VEHICLE TYPE2	DRIVER AGE2	DRIVER GENDER2	DIRECTION FROM2	DIRECTION TO2	DRIVER ALCOHOL2	ANIMAL TYPE	ROAD CONTOUR	INJ TYPE1 FATAL	TRAFFIC CRASH YEAR	CRASH MONTH
20130619	US0050R	MADISONV IL	0	Wednesday	12	Daylight	Rear End	Property Damage Crash	Clear	Road - Dry	T-Intersection	Followed Too Closely/ACDA	Straight Ahead	Pickup	East	West	68	M	Traffic Signal	None	None	Straight Ahead	Full Size	15	F	East	West	None	Animal Not Stated	Straight - Level	0	2013	6
20130619	US0050R	MADISONV IL	0	Wednesday	12	Daylight	Rear End	Property Damage Crash	Clear	Road - Dry	T-Intersection	Followed Too Closely/ACDA	Straight Ahead	Pickup	East	West	68	M	Traffic Signal	None	None	Straight Ahead	Full Size	15	F	East	West	None	Animal Not Stated	Straight - Level	0	2013	6
20130815	US0050R	MADISONV IL	0	Thursday	12	Daylight	Angle	Property Damage Crash	Clear	Road - Dry	T-Intersection	Unknown	Straight Ahead	Full Size	East	West	80	F	Traffic Signal	None	Unknown	Straight Ahead	Compact	79	F	North	South	None	Animal Not Stated	Curve - Grade	0	2013	8
20131218	US0050R	MADISONV IL	0	Wednesday	5	Dark - Lighted	Animal	Property Damage Crash	Clear	Road - Dry	T-Intersection	None	Straight Ahead	Compact	West	East	58	F	No Controls	None									Deer Hit	Straight - Level	0	2013	12
20140605	US0050R	MR3859	0	Thursday	17	Daylight	Sideswipe - Passing	Property Damage Crash	Clear	Road - Dry	T-Intersection	None	Making Left Turn	Pickup	West	Unknown	31	M	Pavement Markings	None	Unknown	Unknown	Sport Utility Vehicle	75	F	West	East	None	Animal Not Stated	Curve - Level	0	2014	6
20140527	US0050R	MR3882	0	Tuesday	21	Dark - Lighted	Angle	Property Damage Crash	Clear	Road - Dry	Traffic Circle/Roundabout	Ran Red Light	Straight Ahead	Sport Utility Vehicle	South	North	50	F	Traffic Signal	None	None	Straight Ahead	Compact	26	F	East	West	None	Animal Not Stated	Straight - Level	0	2014	5
20140315	US0050R	MADISONV IL	0	Saturday	17	Daylight	Angle	Injury Crash	Clear	Road - Dry	T-Intersection	None	Making Right Turn	Mid Size	North	Unknown	66	M	Traffic Signal	None	None	Straight Ahead	Mid Size	17	F	East	West	None	Animal Not Stated	Curve - Level	0	2014	3
20140531	US0050R	MADISONV IL	0	Saturday	15	Daylight	Angle	Property Damage Crash	Clear	Road - Dry	Four-Way Intersection	Ran Red Light	Straight Ahead	Compact	East	West	22	F	Traffic Signal	None	None	Straight Ahead	Minivan	49	M	North	South	None	Animal Not Stated	Straight - Level	0	2014	5
20140714	US0050R	MADISONV IL	0	Monday	20	Daylight	Sideswipe - Passing	Injury Crash	Cloudy	Road - Wet	T-Intersection	Failure To Yield	Making Left Turn	Pickup	West	Unknown	29	M	Traffic Signal	None	None	Straight Ahead	Sport Utility Vehicle	35	M	South	North	None	Animal Not Stated	Straight - Level	0	2014	7
20130318	US0050R	MADISONV IL	0	Monday	9	Daylight	Fixed Object	Property Damage Crash	Cloudy	Road - Dry	T-Intersection	Failure To Yield	Making Right Turn	Tractor/Semi-Trailer	West	Unknown	47	M	Traffic Signal	None									Animal Not Stated	Curve - Level	0	2013	3
20130531	US0050R	MR3859	0.01	Friday	16	Daylight	Rear End	Property Damage Crash	Other/Unknown	Road - Dry	Not An Intersection	Followed Too Closely/ACDA	Straight Ahead	Sport Utility Vehicle	West	East		M	No Controls	None	None	Slowing Or Stopped In Traffic	Full Size	58	F	West	East	None	Animal Not Stated	Straight - Level	0	2013	5
20130126	US0050R	MADISONV IL	0	Saturday	15	Daylight	Angle	Property Damage Crash	Clear	Road - Dry	T-Intersection	Ran Red Light	Straight Ahead	Compact	East	West	21	M	Traffic Signal	None	None	Straight Ahead	Pickup	80	M	North	South	None	Animal Not Stated	Straight - Level	0	2013	1
20130424	US0050R	MR3882	0	Wednesday	11	Daylight	Rear End	Property Damage Crash	Rain	Road - Wet	Four-Way Intersection	Followed Too Closely/ACDA	Straight Ahead	Compact	West	East	76	F	Traffic Signal	None	None	Slowing Or Stopped In Traffic	Compact	42	F	West	East	None	Animal Not Stated	Straight - Level	0	2013	4
20150120	US0050R	MR3879	0	Tuesday	16	Daylight	Sideswipe - Passing	Property Damage Crash	Clear	Road - Dry	Y-Intersection	Improper Lane Change/Passing/Offroad	Overtaking/Passing	Sport Utility Vehicle	West	North	36	M	Traffic Signal	None	None	Making Right Turn	Sub-Compact	20	M	West	Unknown	None	Animal Not Stated	Straight - Level	0	2015	1
20150103	US0050R	MR3882	0	Saturday	8	Dawn	Fixed Object	Property Damage Crash	Rain	Road - Wet	Four-Way Intersection	Improper Turn	Making Right Turn	Tractor/Semi-Trailer	West	Unknown	43	M	Traffic Signal	None									Animal Not Stated	Straight - Level	0	2015	1
20150405	US0050R	MR3879	0	Sunday	18	Daylight	Sideswipe - Passing	Property Damage Crash	Clear	Road - Dry	Four-Way Intersection	Failure To Yield	Making Left Turn	Compact	South	Unknown	63	M	Stop Sign	None	None	Making Left Turn	Full Size	20	F	South	Unknown	None	Animal Not Stated	Straight - Level	0	2015	4
20130830	US0050R	CR0461	0	Friday	13	Daylight	Sideswipe - Passing	Property Damage Crash	Clear	Road - Dry	T-Intersection	Unknown	Straight Ahead	Mid Size	North	South	56	F	Traffic Signal	None	Unknown	Straight Ahead	Pickup	28	M	North	South	None	Animal Not Stated	Curve - Grade	0	2013	8

US 50: Mariemont Square to Walton Creek Road

CRASH DATE	STREET1	STREET2	DISTANCE OFFSET	DAY OF WEEK	HOUR OF DAY	LIGHT CONDITION	TYPE OF CRASH	CRASH SEVERITY	WEATHER CONDITION	ROAD CONDITION	LOCATION	CONTRIBUTING FACTOR1	ACTION1	VEHICLE TYPE1	DIRECTION FROM1	DIRECTION TO1	DRIVER AGE1	DRIVER GENDER1	TRAFFIC CONTROL1	DRIVER ALCOHOL1	CONTRIBUTING FACTOR2	ACTION2	VEHICLE TYPE2	DRIVER AGE2	DRIVER GENDER2	DIRECTION FROM2	DIRECTION TO2	DRIVER ALCOHOL2	ANIMAL TYPE	ROAD CONTOUR	INJ TYPE1 FATAL	TRAFFIC CRASH YEAR	CRASH MONTH
20140107	US0050R	6907	0	Tuesday	17	Light Not Stated	Sideswipe - Meeting	Property Damage Crash	Clear	Road - Dry	Not An Intersection	Followed Too Closely/ACDA	Straight Ahead	Pickup	West	East	38	M	Pavement Markings	None	None	Slowing Or Stopped In Traffic	Mid Size	33	M	East	West	None	Animal Not Stated	Curve - Level	0	2014	1
20130214	US0050R	MR3862	0	Thursday	17	Daylight	Sideswipe - Passing	Property Damage Crash	Clear	Road - Dry	Four-Way Intersection	Unknown	Straight Ahead	Unknown Or Hit/Skip	Unknown	Unknown			No Controls	0	None	Straight Ahead	Sport Utility Vehicle	44	F	West	East	None	Animal Not Stated	Straight - Level	0	2013	2
20150202	US0050R	PETOSKY	0	Monday	16	Daylight	Rear End	Property Damage Crash	Cloudy	Road - Dry	Not An Intersection	Followed Too Closely/ACDA	Straight Ahead	Pickup	West	East	43	M	No Controls	None	None	Slowing Or Stopped In Traffic	Full Size	43	F	West	East	None	Animal Not Stated	Straight - Level	0	2015	2
20150316	US0050R	MP031.04	0	Monday	7	Dark - Lighted	Sideswipe - Passing	Property Damage Crash	Clear	Road - Dry	Not An Intersection	Improper Lane Change/Passing/Offroad	Changing Lanes	Mid Size	East	West	32	M	No Controls	None	None	Changing Lanes	Full Size	49	M	East	West	None	Animal Not Stated	Straight - Level	0	2015	3
20131018	US0050R	INDIANVIEW	0	Friday	14	Daylight	Angle	Property Damage Crash	Clear	Road - Dry	Four-Way Intersection	Failure To Yield	Straight Ahead	Compact	North	South	27	M	Traffic Flashers	None	None	Straight Ahead	Sport Utility Vehicle	66	F	West	East	None	Animal Not Stated	Straight - Level	0	2013	10
20140925	US0050R	INDIANVIEW	0	Thursday	6	Dark - No Lights	Sideswipe - Passing	Property Damage Crash	Clear	Road - Dry	Not An Intersection	Improper Lane Change/Passing/Offroad	Changing Lanes	Compact	East	West	25	M	No Controls	None	None	Straight Ahead	Compact	52	M	East	West	None	Animal Not Stated	Straight - Level	0	2014	9
20140928	US0050R	INDIANVIEW	0	Sunday	6	Dark - Lighted	Sideswipe - Meeting	Property Damage Crash	Cloudy	Road - Dry	Y-Intersection	Left Of Center	Straight Ahead	Compact	East	West	52	M	Traffic Flashers	None	None	Straight Ahead	Sport Utility Vehicle	62	M	West	East	None	Animal Not Stated	Straight - Level	0	2014	9
20130625	US0050R	INDIANVIEW	0	Tuesday	17	Daylight	Sideswipe - Passing	Property Damage Crash	Clear	Road - Dry	Four-Way Intersection	Improper Lane Change/Passing/Offroad	Changing Lanes	Compact	East	West	58	F	Pavement Markings	None	None	Straight Ahead	Sport Utility Vehicle	35	M	East	West	None	Animal Not Stated	Straight - Level	0	2013	6
20130322	US0050R	INDIANVIEW	0	Friday	19	Dusk	Sideswipe - Passing	Property Damage Crash	Clear	Road - Dry	Not An Intersection	Unknown	Unknown	Unknown Or Hit/Skip	East	West			No Controls	0	None	Straight Ahead	Compact	78	M	East	West	None	Animal Not Stated	Straight - Level	0	2013	3
20140227	US0050R	MR3891	0	Thursday	10	Daylight	Rear End	Property Damage Crash	Clear	Road - Dry	Not An Intersection	Followed Too Closely/ACDA	Straight Ahead	Full Size	East	West	53	F	No Controls	None	None	Straight Ahead	Full Size	68	F	East	West	None	Animal Not Stated	Straight - Level	0	2014	2

20140301	US0050R	MR3891	0	Saturday	14	Daylight	Rear End	Property Damage Crash	Clear	Road - Dry	Four-Way Intersection	Followed Too Closely/ACDA	Unknown	Sport Utility Vehicle	East	West	40	M	No Controls	None	None	Straight Ahead	Mid Size	56	F	East	West	None	Animal Not Stated	Straight - Level	0	2014	3
20140324	US0050R	MIAMI BLUF	0	Monday	18	Daylight	Sideswipe - Passing	Property Damage Crash	Clear	Road - Dry	T-Intersection	Improper Turn	Making Right Turn	Tractor/Semi-Trailer	West	Unknown	45	M	Traffic Signal	None	None	Straight Ahead	Sport Utility Vehicle	30	F	West	East	None	Animal Not Stated	Straight - Level	0	2014	3
20150608	US0050R	7009	0	Monday	13	Daylight	Sideswipe - Passing	Property Damage Crash	Clear	Road - Dry	Four-Way Intersection	Left Of Center	Overtaking/Passing	Single Unit Truck Or Van 2 Axle,	East	West	20	M	Pavement Markings	None	None	Slowing Or Stopped In Traffic	Full Size	17	F	East	South	None	Animal Not Stated	Straight - Level	0	2015	6
20130826	US0050R	MR3894	0	Monday	8	Daylight	Sideswipe - Passing	Property Damage Crash	Clear	Road - Dry	Not An Intersection	Unknown	Unknown	Sport Utility Vehicle	East	West			Pavement Markings	0	None	Straight Ahead	Pickup	43	M	East	West	None	Animal Not Stated	Straight - Level	0	2013	8
20141110	US0050R	MR3894	0	Monday	12	Daylight	Backing	Property Damage Crash	Clear	Road - Dry	Four-Way Intersection	Improper Backing	Backing	Single Unit Truck/Traile r	North	South	51	M	Traffic Signal	None	None	Slowing Or Stopped In Traffic	Compact	47	M	South	North	None	Animal Not Stated	Straight - Level	0	2014	11
20130405	US0050R	MR3894	0	Friday	7	Daylight	Rear End	Property Damage Crash	Clear	Road - Dry	Four-Way Intersection	Improper Turn	Making Right Turn	Van	West	Unknown	44	M	No Controls	None	None	Slowing Or Stopped In Traffic	Sport Utility Vehicle	16	M	West	East	None	Animal Not Stated	Straight - Level	0	2013	4
20130302	US0050R	MR3894	0	Saturday	12	Daylight	Rear End	Property Damage Crash	Snow	Road - Wet	Y-Intersection	Followed Too Closely/ACDA	Straight Ahead	Mid Size	East	West	16	F	Traffic Signal	None	None	Slowing Or Stopped In Traffic	Sport Utility Vehicle	46	F	East	West	None	Animal Not Stated	Straight - Grade	0	2013	3
20130112	US0050R	MR3894	0	Saturday	10	Daylight	Rear End	Property Damage Crash	Clear	Road - Wet	Four-Way Intersection	Followed Too Closely/ACDA	Straight Ahead	Pickup	West	East	56	M	Traffic Signal	None	None	Making Right Turn	Sport Utility Vehicle	47	F	West	Unknown	None	Animal Not Stated	Straight - Level	0	2013	1
20140417	US0050R	MR3894	0.01	Thursday	7	Dawn	Rear End	Property Damage Crash	Clear	Road - Dry	Not An Intersection	None	Unknown	Full Size	East	West	18	F	Traffic Signal	None	None	Straight Ahead	Mid Size	47	M	East	West	None	Animal Not Stated	Straight - Grade	0	2014	4
20141208	US0050R	MR3894	0.01	Monday	7	Daylight	Rear End	Property Damage Crash	Cloudy	Road - Wet	Not An Intersection	Followed Too Closely/ACDA	Straight Ahead	Mid Size	East	West	16	F	No Controls	None	None	Slowing Or Stopped In Traffic	Mid Size	17	F	East	West	None	Animal Not Stated	Straight - Grade	0	2014	12
20130725	US0050R	7109	0	Thursday	20	Daylight	Pedalcycles	Injury Crash	Clear	Road - Dry	Not An Intersection	Failure To Yield	Straight Ahead	Unknown Or Hit/Skip	East	West	94	F	Pavement Markings	None	None	Walking, Running, Jogging,	Bicycle/Pedacyclist	34	F	East	West	None	Animal Not Stated	Straight - Level	0	2013	7
20140827	US0050R	7200	0	Wednesday	15	Daylight	Rear End	Property Damage Crash	Clear	Road - Dry	Not An Intersection	Followed Too Closely/ACDA	Straight Ahead	Pickup	East	West	22	M	Pavement Markings	None	None	Slowing Or Stopped In Traffic	Mid Size	53	F	East	West	None	Animal Not Stated	Straight - Grade	0	2014	8
20140915	US0050R	7212	0	Monday	14	Daylight	Rear End	Property Damage Crash	Other/Unknown	Road - Dry	Not An Intersection	Followed Too Closely/ACDA	Straight Ahead	Pickup	East	West	27	M	Traffic Signal	None	None	Slowing Or Stopped In Traffic	Mid Size	78	F	East	West	None	Animal Not Stated	Straight - Grade	0	2014	9
20141106	US0050R	7201	0	Thursday	17	Dusk	Rear End	Property Damage Crash	Rain	Road - Wet	Driveway/Alley Access	Followed Too Closely/ACDA	Straight Ahead	Full Size	West	East	59	F	Traffic Signal	None	None	Slowing Or Stopped In Traffic	Full Size	17	F	West	East	None	Animal Not Stated	Straight - Grade	0	2014	11
20140423	US0050R	7227	0	Wednesday	7	Dawn	Rear End	Property Damage Crash	Clear	Road - Dry	Not An Intersection	Followed Too Closely/ACDA	Straight Ahead	Single Unit Truck Or Van 2 Axle,	West	East	29	M	Traffic Signal	None	None	Slowing Or Stopped In Traffic	Compact	41	M	West	East	None	Animal Not Stated	Straight - Grade	0	2014	4
20130220	US0050R	7229	0	Wednesday	11	Daylight	Sideswipe - Passing	Property Damage Crash	Clear	Road - Dry	Not An Intersection	Improper Lane Change/Passing/Offroad	Straight Ahead	Pickup	West	East	30	M	Pavement Markings	None	Swerving To Avoid	Straight Ahead	Sport Utility Vehicle	42	M	West	East	None	Animal Not Stated	Straight - Grade	0	2013	2
20141105	US0050R	7231	0	Wednesday	21	Dark - No Lights	Rear End	Property Damage Crash	Rain	Road - Wet	Driveway/Alley Access	Followed Too Closely/ACDA	Slowing Or Stopped In Traffic	Sport Utility Vehicle	East	West	41	M	Stop Sign	None	None	Slowing Or Stopped In Traffic	Sport Utility Vehicle	57	F	East	West	None	Animal Not Stated	Straight - Grade	0	2014	11
20141005	US0050R	7200	0	Sunday	18	Daylight	Rear End	Property Damage Crash	Rain	Road - Wet	T-Intersection	Followed Too Closely/ACDA	Straight Ahead	Full Size	East	West			Traffic Signal	0	None	Slowing Or Stopped In Traffic	Sport Utility Vehicle	31	M	East	West	None	Animal Not Stated	Straight - Grade	0	2014	10
20150803	US0050R	7301	0	Monday	8	Daylight	Rear End	Property Damage Crash	Cloudy	Road - Wet	Not An Intersection	Followed Too Closely/ACDA	Straight Ahead	Pickup	East	West	49	M	Traffic Signal	None	None	Slowing Or Stopped In Traffic	Compact	59	F	East	West	None	Animal Not Stated	Straight - Grade	0	2015	8
20130719	US0050R	7231	0	Friday	16	Daylight	Rear End	Property Damage Crash	Cloudy	Road - Wet	T-Intersection	Followed Too Closely/ACDA	Straight Ahead	Minivan	East	West	75	M	Pavement Markings	None	None	Slowing Or Stopped In Traffic	Mid Size	50	F	East	West	None	Animal Not Stated	Straight - Level	0	2013	7
20140628	US0050R	7227	0	Saturday	10	Daylight	Rear End	Property Damage Crash	Cloudy	Road - Dry	T-Intersection	Load Shifting/Falling/Spilling	Straight Ahead	Pickup	West	East	53	F	Traffic Signal	None	None	Slowing Or Stopped In Traffic	Sport Utility Vehicle	34	F	West	East	None	Animal Not Stated	Straight - Grade	0	2014	6
20140307	US0050R	7241	0	Friday	8	Daylight	Rear End	Property Damage Crash	Clear	Road - Dry	Not An Intersection	Followed Too Closely/ACDA	Straight Ahead	Sport Utility Vehicle	East	West	20	M	Pavement Markings	None	None	Slowing Or Stopped In Traffic	Mid Size	36	F	East	West	None	Animal Not Stated	Straight - Grade	0	2014	3
20141206	US0050R	7200	0	Saturday	11	Daylight	Rear End	Property Damage Crash	Cloudy	Road - Dry	Not An Intersection	Followed Too Closely/ACDA	Slowing Or Stopped In Traffic	Unknown Or Hit/Skip	Northwest	Southeast			Traffic Signal	0	None	Slowing Or Stopped In Traffic	Mid Size	73	F	Northwest	Southeast	None	Animal Not Stated	Straight - Level	0	2014	12
20130422	US0050R	7257	0.01	Monday	7	Daylight	Rear End	Property Damage Crash	Clear	Road - Dry	Not An Intersection	Followed Too Closely/ACDA	Straight Ahead	Full Size	East	West	40	M	Pavement Markings	None	None	Slowing Or Stopped In Traffic	Sport Utility Vehicle	46	F	East	West	None	Animal Not Stated	Straight - Grade	0	2013	4
20141122	US0050R	7305	0	Saturday	20	Dark - Lighted	Rear End	Property Damage Crash	Clear	Road - Dry	Not An Intersection	Followed Too Closely/ACDA	Straight Ahead	Compact	West	East	87	M	Pavement Markings	None	None	Slowing Or Stopped In Traffic	Compact	59	F	West	East	None	Animal Not Stated	Straight - Grade	0	2014	11
20131206	US0050R	7300	0	Friday	17	Daylight	Sideswipe - Passing	Property Damage Crash	Snow	Road - Snow	Not An Intersection	Failure To Control	Straight Ahead	Mid Size	West	East	50	F	Pavement Markings	None	None	Straight Ahead	Mid Size	21	M	West	East	None	Animal Not Stated	Straight - Grade	0	2013	12
20150129	US0050R	7385	0	Thursday	7	Dawn	Rear End	Property Damage Crash	Rain	Road - Wet	Not An Intersection	Followed Too Closely/ACDA	Straight Ahead	Compact	East	West	22	M	Not Reported	None	None	Slowing Or Stopped In Traffic	Mid Size	39	F	East	West	None	Animal Not Stated	Straight - Grade	0	2015	1
20150423	US0050R	7304	0	Thursday	8	Daylight	Animal	Property Damage Crash	Clear	Road - Dry	Not An Intersection	None	Straight Ahead	Sport Utility Vehicle	East	West	27	M	Pavement Markings	None									Deer Hit	Straight - Grade	0	2015	4
20151207	US0050R	7315	0	Monday	7	Daylight	Rear End	Property Damage Crash	Cloudy	Road - Wet	Not An Intersection	Followed Too Closely/ACDA	Straight Ahead	Pickup	West	East	25	M	Traffic Signal	None	None	Slowing Or Stopped In Traffic	Sport Utility Vehicle	65	F	West	East	None	Animal Not Stated	Straight - Grade	0	2015	12
20151202	US0050R	MIAMI RUN	0.02	Wednesday	16	Daylight	Rear End	Property Damage Crash	Cloudy	Road - Dry	Not An Intersection	Followed Too Closely/ACDA	Straight Ahead	Unknown Or Hit/Skip	West	East	17	M	Pavement Markings	None	None	Slowing Or Stopped In Traffic	Sport Utility Vehicle	49	F	West	East	None	Animal Not Stated	Straight - Grade	0	2015	12
20150130	US0050R	SPRING HIL	0	Friday	17	Daylight	Sideswipe - Passing	Property Damage Crash	Clear	Road - Dry	Four-Way Intersection	Operating Defective Equipment	Straight Ahead	Minivan	East	West	39	M	Traffic Signal	None	None	Straight Ahead	Sport Utility Vehicle	55	F	East	West	None	Animal Not Stated	Straight - Grade	0	2015	1
20150516	US0050R	MIAMI RUN	0	Saturday	14	Daylight	Sideswipe - Meeting	Injury Crash	Rain	Road - Wet	T-Intersection	Failure To Yield	Straight Ahead	Sport Utility Vehicle	West	East	17	M	Traffic Signal	None	None	Slowing Or Stopped In Traffic	Full Size	20	F	East	West	None	Animal Not Stated	Straight - Grade	0	2015	5

20150930	US0050R	MIAMI RUN	0	Wednesday	8	Daylight	Rear End	Property Damage Crash	Clear	Road - Dry	T-Intersection	Followed Too Closely/ACDA	Straight Ahead	Bus/Van (9-15 Seats Inc Driver)	West	East	75	M	Traffic Signal	None	None	Slowing Or Stopped In Traffic	Sport Utility Vehicle	34	F	West	East	None	Animal Not Stated	Straight - Grade	0	2015	9
20130620	US0050R	MIAMI RUN	0	Thursday	6	Dawn	Rear End	Property Damage Crash	Clear	Road - Dry	T-Intersection	None	Straight Ahead	Compact	South	North	53	F	Traffic Signal	None	None	Slowing Or Stopped In Traffic	Sport Utility Vehicle	59	F	South	North	None	Animal Not Stated	Straight - Grade	0	2013	6
20130724	US0050R	SPRING HIL	0.02	Wednesday	4	Dark - No Lights	Animal	Injury Crash	Clear	Road - Dry	Not An Intersection	None	Straight Ahead	Mid Size	East	West	60	F	Pavement Markings	None									Deer Hit	Straight - Grade	0	2013	7
20140403	US0050R	MIAMI RUN	0	Thursday	8	Daylight	Angle	Injury Crash	Rain	Road - Wet	Four-Way Intersection	Ran Red Light	Straight Ahead	Mid Size	West	East	31	F	Traffic Signal	None	None	Making Left Turn	Mid Size	38	M	West	Unknown	None	Animal Not Stated	Straight - Grade	0	2014	4
20151129	US0050R	SPRING HIL	0	Sunday	18	Dark - No Lights	Rear End	Injury Crash	Cloudy	Road - Dry	Four-Way Intersection	Followed Too Closely/ACDA	Straight Ahead	Mid Size	East	West	58	F	Traffic Signal	None	None	Slowing Or Stopped In Traffic	Sport Utility Vehicle	53	M	East	West	None	Animal Not Stated	Straight - Grade	0	2015	11
20130320	US0050R	SPRINGHILL	0	Wednesday	7	Daylight	Rear End	Property Damage Crash	Clear	Road - Dry	Four-Way Intersection	Followed Too Closely/ACDA	Straight Ahead	Sport Utility Vehicle	East	West	16	F	Traffic Signal	None	None	Slowing Or Stopped In Traffic	Sport Utility Vehicle	56	M	East	West	None	Animal Not Stated	Straight - Grade	0	2013	3
20131212	US0050R	SPRING HIL	0	Thursday	7	Daylight	Rear End	Property Damage Crash	Clear	Road - Dry	Four-Way Intersection	Followed Too Closely/ACDA	Straight Ahead	Sport Utility Vehicle	East	West	17	M	Traffic Signal	None	None	Slowing Or Stopped In Traffic	Sport Utility Vehicle	35	F	East	West	None	Animal Not Stated	Straight - Grade	0	2013	12
20151201	US0050R	MIAMI RUN	0	Tuesday	15	Daylight	Angle	Property Damage Crash	Cloudy	Road - Wet	Four-Way Intersection	Ran Red Light	Straight Ahead	Pickup	West	East	67	M	Traffic Signal	None	None	Making Left Turn	Mid Size	75	M	South	West	None	Animal Not Stated	Straight - Grade	0	2015	12
20150120	US0050R	7244	0	Tuesday	14	Daylight	Rear End	Property Damage Crash	Clear	Road - Dry	Not An Intersection	Followed Too Closely/ACDA	Straight Ahead	Minivan	East	West	37	F	Pavement Markings	None	None	Slowing Or Stopped In Traffic	Mid Size	27	F	East	West	None	Animal Not Stated	Straight - Level	0	2015	1
20140322	US0050R	7227	0	Saturday	17	Daylight	Rear End	Injury Crash	Clear	Road - Dry	Not An Intersection	Ran Stop Sign	Straight Ahead	Mid Size	East	West	49	M	Traffic Signal	None	None	Slowing Or Stopped In Traffic	Mid Size	37	F	East	West	None	Animal Not Stated	Straight - Grade	0	2014	3
20131031	US0050R	7376	0	Thursday	15	Daylight	Pedestrian	Property Damage Crash	Rain	Road - Wet	Not An Intersection	Improper Crossing	Walking, Running, Jogging,	Pedestrian/ Skater	South	North	17	M	Pavement Markings	None	None	Straight Ahead	Pickup	60	M	East	West	None	Animal Not Stated	Straight - Level	0	2013	10
20130205	US0050R	CR0336	0.09	Tuesday	17	Daylight	Rear End	Property Damage Crash	Cloudy	Road - Dry	Not An Intersection	Followed Too Closely/ACDA	Straight Ahead	Mid Size	East	West	27	F	Pavement Markings	None	None	Slowing Or Stopped In Traffic	Mid Size	41	F	East	West	None	Animal Not Stated	Straight - Level	0	2013	2
20150411	US0050R	CR0374	0.5	Saturday	1	Dark - No Lights	Animal	Property Damage Crash	Clear	Road - Dry	Not An Intersection	None	Straight Ahead	Mid Size	West	East	23	M	Pavement Markings	None									Other Animal	Straight - Level	0	2015	4

US 50/Walton Creek Road Intersection

CRASH DATE	STREET1	STREET2	DISTANCE OFFSET	DAY OF WEEK	HOUR OF DAY	LIGHT CONDITION	TYPE OF CRASH	CRASH SEVERITY	WEATHER CONDITION	ROAD CONDITION	LOCATION	CONTRIBUTING FACTOR1	ACTION1	VEHICLE TYPE1	DIRECTION FROM1	DIRECTION TO1	DRIVER AGE1	DRIVER GENDER1	TRAFFIC CONTROL1	DRIVER ALCOHOL1	CONTRIBUTING FACTOR2	ACTION2	VEHICLE TYPE2	DRIVER AGE2	DRIVER GENDER2	DIRECTION FROM2	DIRECTION TO2	DRIVER ALCOHOL2	ANIMAL TYPE	ROAD CONTOUR	INJ TYPE1 FATAL	TRAFFIC CRASH YEAR	CRASH MONTH
20131029	US0050R	CR0336	0	Tuesday	8	Daylight	Angle	Property Damage Crash	Cloudy	Road - Dry	Four-Way Intersection	Other Improper Action	Making Right Turn	Mid Size	North	West	68	F	Traffic Signal	None	None	Straight Ahead	Bus (16+ Seats, Inc Driver)	44	F	East	West	None	Animal Not Stated	Straight - Level	0	2013	10
20140523	US0050R	CR0336	0	Friday	16	Daylight	Pedalcycles	Injury Crash	Clear	Road - Dry	Four-Way Intersection	Improper Turn	Making Right Turn	Mid Size	West	Unknown	63	F	Traffic Signal	None	None	Walking, Running, Jogging,	Bicycle/Ped acyclist	35	M	West	East	None	Animal Not Stated	Straight - Level	0	2014	5
20140807	US0050R	CR0336	0	Thursday	17	Daylight	Rear End	Injury Crash	Cloudy	Road - Dry	Four-Way Intersection	Followed Too Closely/ACDA	Straight Ahead	Compact	West	East	36	M	Traffic Signal	None	None	Slowing Or Stopped In Traffic	Sport Utility Vehicle	46	F	West	East	None	Animal Not Stated	Straight - Level	0	2014	8
20140607	US0050R	CR0336	0	Saturday	14	Daylight	Rear End	Property Damage Crash	Clear	Road - Dry	Four-Way Intersection	Followed Too Closely/ACDA	Slowing Or Stopped In Traffic	Mid Size	West	East	71	F	Traffic Signal	None	None	Slowing Or Stopped In Traffic	Mid Size	56	M	West	East	None	Animal Not Stated	Straight - Level	0	2014	6
20140902	US0050R	CR0336	0	Tuesday	18	Daylight	Left Turn	Property Damage Crash	Clear	Road - Dry	Four-Way Intersection	Failure To Yield	Making Left Turn	Full Size	West	North	36	M	Traffic Signal	None	None	Straight Ahead	Sport Utility Vehicle	28	F	East	West	None	Animal Not Stated	Straight - Level	0	2014	9
20151223	US0050R	CR0336	0	Wednesday	18	Dark - Lighted	Rear End	Property Damage Crash	Rain	Road - Wet	Four-Way Intersection	Followed Too Closely/ACDA	Straight Ahead	Mid Size	West	East			Traffic Signal	0	None	Slowing Or Stopped In Traffic	Mid Size	52	M	West	East	None	Animal Not Stated	Straight - Level	0	2015	12
20150103	US0050R	CR0336	0	Saturday	16	Dusk	Rear End	Property Damage Crash	Rain	Road - Wet	Four-Way Intersection	Followed Too Closely/ACDA	Straight Ahead	Compact	North	South	20	M	Traffic Signal	None	None	Slowing Or Stopped In Traffic	Compact	27	M	North	South	None	Animal Not Stated	Straight - Level	0	2015	1
20130223	CR0336	WOOSTER	0	Saturday	15	Daylight	Angle	Property Damage Crash	Clear	Road - Dry	T-Intersection	Failure To Yield	Making Right Turn	Full Size	South	Unknown	78	F	Stop Sign	None	None	Straight Ahead	Sport Utility Vehicle	41	F	East	West	None	Animal Not Stated	Straight - Level	0	2013	2
20140514	US0050R	CR0336	0	Wednesday	15	Daylight	Angle	Property Damage Crash	Other/Unkno wn	Road - Dry	Four-Way Intersection	Ran Red Light	Straight Ahead	Full Size	East	West	53	F	Traffic Signal	None	None	Making Right Turn	Mid Size	38	F	South	East	None	Animal Not Stated	Straight - Level	0	2014	5

US 50: Walton Creek Road to Newtown Road

CRASH DATE	STREET1	STREET2	DISTANCE OFFSET	DAY OF WEEK	HOUR OF DAY	LIGHT CONDITION	TYPE OF CRASH	CRASH SEVERITY	WEATHER CONDITION	ROAD CONDITION	LOCATION	CONTRIBUTING FACTOR1	ACTION1	VEHICLE TYPE1	DIRECTION FROM1	DIRECTION TO1	DRIVER AGE1	DRIVER GENDER1	TRAFFIC CONTROL1	DRIVER ALCOHOL1	CONTRIBUTING FACTOR2	ACTION2	VEHICLE TYPE2	DRIVER AGE2	DRIVER GENDER2	DIRECTION FROM2	DIRECTION TO2	DRIVER ALCOHOL2	ANIMAL TYPE	ROAD CONTOUR	INJ TYPE1 FATAL	TRAFFIC CRASH YEAR	CRASH MONTH
20150129	US0050R	7636	0	Thursday	14	Daylight	Sideswipe - Passing	Property Damage Crash	Cloudy	Road - Dry	Not An Intersection	Improper Lane Change/Passing/ Offroad	Changing Lanes	Full Size	East	West	70	F	Pavement Markings	None	None	Straight Ahead	Mid Size	50	M	East	West	None	Animal Not Stated	Straight - Level	0	2015	1
20130920	US0050R	7667	0	Friday	9	Daylight	Sideswipe - Passing	Property Damage Crash	Clear	Road - Dry	Not An Intersection	Improper Lane Change/Passing/ Offroad	Changing Lanes	Single Unit Truck Or Van 2 Axle,	East	West	36	M	Pavement Markings	None	None	Straight Ahead	Pickup	58	M	East	West	None	Animal Not Stated	Straight - Level	0	2013	9
20131212	US0050R	7639	0	Thursday	15	Daylight	Rear End	Property Damage Crash	Clear	Road - Dry	Not An Intersection	Followed Too Closely/ACDA	Straight Ahead	Compact	West	East	16	F	Pavement Markings	None	None	Slowing Or Stopped In Traffic	Mid Size	39	M	West	East	None	Animal Not Stated	Straight - Level	0	2013	12
20131106	US0050R	7667	0	Wednesday	16	Daylight	Sideswipe - Meeting	Property Damage Crash	Cloudy	Road - Wet	Not An Intersection	Failure To Control	Straight Ahead	Pickup	East	West	40	M	Pavement Markings	None	None	Straight Ahead	Mid Size	44	M	West	East	None	Animal Not Stated	Straight - Level	0	2013	11
20140225	US0050R	7489	0	Tuesday	15	Daylight	Rear End	Property Damage Crash	Clear	Road - Dry	Driveway/Alley Access	Followed Too Closely/ACDA	Straight Ahead	Sport Utility Vehicle	West	East	33	M	Pavement Markings	None	None	Slowing Or Stopped In Traffic	Minivan	35	F	West	East	None	Animal Not Stated	Straight - Level	0	2014	2
20140529	US0050R	7667	0	Thursday	15	Daylight	Rear End	Property Damage Crash	Cloudy	Road - Wet	Not An Intersection	Followed Too Closely/ACDA	Straight Ahead	Compact	West	East	46	F	Pavement Markings	None	None	Slowing Or Stopped In Traffic	Sport Utility Vehicle	16	M	West	East	None	Animal Not Stated	Straight - Level	0	2014	5
20140818	US0050R	7605	0	Monday	17	Daylight	Rear End	Property Damage Crash	Clear	Road - Dry	Not An Intersection	Followed Too Closely/ACDA	Straight Ahead	Mid Size	West	East	38	F	Pavement Markings	None	None	Slowing Or Stopped In Traffic	Mid Size	43	F	West	East	None	Animal Not Stated	Straight - Level	0	2014	8
20150903	US0050R	7605	0	Thursday	17	Daylight	Angle	Property Damage Crash	Rain	Road - Wet	Not An Intersection	Followed Too Closely/ACDA	Straight Ahead	Mid Size	West	East	35	M	No Controls	None	None	Slowing Or Stopped In Traffic	Sport Utility Vehicle	45	F	South	West	None	Animal Not Stated	Straight - Level	0	2015	9
20141105	US0050R	CR0374	0.02	Wednesday	17	Dark - Lighted	Sideswipe - Passing	Property Damage Crash	Rain	Road - Wet	Not An Intersection	Improper Lane Change/Passing/ Offroad	Changing Lanes	Sport Utility Vehicle	East	West	37	F	Pavement Markings	None	None	Straight Ahead	Sport Utility Vehicle	71	M	East	West	None	Animal Not Stated	Straight - Level	0	2014	11
20141024	US0050R	7525	0	Friday	7	Dawn	Angle	Injury Crash	Clear	Road - Dry	Not An Intersection	Improper Turn	Making Left Turn	Full Size	South	West	67	F	No Controls	None	None	Straight Ahead	Sport Utility Vehicle	62	F	West	East	None	Animal Not Stated	Straight - Level	0	2014	10
20130430	US0050R	7525	0	Tuesday	17	Daylight	Rear End	Injury Crash	Clear	Road - Dry	Not An Intersection	Followed Too Closely/ACDA	Unknown	Unknown Or Hit/Skip	West	East			No Controls	0	None	Slowing Or Stopped In Traffic	Sport Utility Vehicle	61	M	West	East	None	Animal Not Stated	Straight - Level	0	2013	4
20131027	US0050R	ASHLEY OAK	0	Sunday	22	Dark - Lighted	Fixed Object	Property Damage Crash	Clear	Road - Dry	T-Intersection	Failure To Control	Straight Ahead	Full Size	West	Unknown	20	M	Pavement Markings	None									Animal Not Stated	Straight - Level	0	2013	10
20131210	US0050R	7639	0	Tuesday	16	Daylight	Sideswipe - Passing	Property Damage Crash	Clear	Road - Wet	Not An Intersection	Improper Lane Change/Passing/ Offroad	Changing Lanes	Mid Size	East	West	55	M	Pavement Markings	None	None	Straight Ahead	Mid Size	17	M	East	West	None	Animal Not Stated	Straight - Level	0	2013	12
20131212	US0050R	7639	0	Thursday	15	Daylight	Rear End	Property Damage Crash	Clear	Road - Dry	Not An Intersection	Followed Too Closely/ACDA	Straight Ahead	Compact	West	East	16	F	Pavement Markings	None	None	Slowing Or Stopped In Traffic	Compact	16	F	West	East	None	Animal Not Stated	Straight - Level	0	2013	12
20150723	US0050R	7605	0	Thursday	18	Daylight	Rear End	Property Damage Crash	Clear	Road - Dry	Not An Intersection	Followed Too Closely/ACDA	Straight Ahead	Sport Utility Vehicle	West	East	25	F	Pavement Markings	None	None	Slowing Or Stopped In Traffic	Full Size	51	M	West	East	None	Animal Not Stated	Straight - Level	0	2015	7
20131101	US0050R	7605	0	Friday	9	Daylight	Sideswipe - Passing	Property Damage Crash	Clear	Road - Dry	Not An Intersection	Improper Lane Change/Passing/ Offroad	Changing Lanes	Full Size	West	East	59	M	Pavement Markings	None	None	Straight Ahead	Mid Size	23	F	West	East	None	Animal Not Stated	Straight - Level	0	2013	11



US 50/Newtown Road Intersection

CRASH DATE	STREET1	STREET2	DISTANCE OFFSET	DAY OF WEEK	HOUR OF DAY	LIGHT CONDITION	TYPE OF CRASH	CRASH SEVERITY	WEATHER CONDITION	ROAD CONDITION	LOCATION	CONTRIBUTING FACTOR1	ACTION1	VEHICLE TYPE1	DIRECTION FROM1	DIRECTION TO1	DRIVER AGE1	DRIVER GENDER1	TRAFFIC CONTROL1	DRIVER ALCOHOL1	CONTRIBUTING FACTOR2	ACTION2	VEHICLE TYPE2	DRIVER AGE2	DRIVER GENDER2	DIRECTION FROM2	DIRECTION TO2	DRIVER ALCOHOL2	ANIMAL TYPE	ROAD CONTOUR	INJ TYPE1 FATAL	TRAFFIC CRASH YEAR	CRASH MONTH
20150912	US0050R	CR0374	0	Saturday	16	Daylight	Angle	Property Damage Crash	Rain	Road - Wet	Not An Intersection	Failure To Control	Making Right Turn	Sport Utility Vehicle	East	Unknown	53	M	Traffic Signal	None	None	Slowing Or Stopped In Traffic	Sport Utility Vehicle	63	F	South	North	None	Animal Not Stated	Straight - Level	0	2015	9
20130503	US0050R	CR0374	0	Friday	12	Daylight	Rear End	Property Damage Crash	Clear	Road - Dry	Not An Intersection	Followed Too Closely/ACDA	Straight Ahead	Pickup	East	West	42	M	Pavement Markings	None	None	Slowing Or Stopped In Traffic	Sport Utility Vehicle	69	F	East	West	None	Animal Not Stated	Straight - Level	0	2013	5
20130706	US0050R	CR0374	0	Saturday	17	Daylight	Rear End	Property Damage Crash	Rain	Road - Wet	T-Intersection	Followed Too Closely/ACDA	Straight Ahead	Compact	West	East	19	F	Traffic Signal	None	None	Slowing Or Stopped In Traffic	Sub-Compact	63	M	West	East	None	Animal Not Stated	Straight - Level	0	2013	7
20140710	US0050R	SR50	0.02	Thursday	8	Daylight	Rear End	Property Damage Crash	Clear	Road - Dry	Not An Intersection	Followed Too Closely/ACDA	Straight Ahead	Pickup	South	North	49	M	Pavement Markings	None	None	Slowing Or Stopped In Traffic	Pickup	27	M	South	North	None	Animal Not Stated	Straight - Level	0	2014	7
20140612	US0050R	CR0374	0	Thursday	8	Daylight	Sideswipe - Passing	Property Damage Crash	Clear	Road - Dry	T-Intersection	Unknown	Making Left Turn	Mid Size	North	Unknown	38	F	Traffic Signal	None	Unknown	Making Left Turn	Pickup	45	M	North	Unknown	None	Animal Not Stated	Straight - Level	0	2014	6
20140703	US0050R	CR0374	0	Thursday	8	Daylight	Rear End	Property Damage Crash	Clear	Road - Dry	T-Intersection	Followed Too Closely/ACDA	Straight Ahead	Sport Utility Vehicle	East	West	33	F	Traffic Signal	None	None	Slowing Or Stopped In Traffic	Compact	24	F	East	West	None	Animal Not Stated	Straight - Level	0	2014	7
20140505	US0050R	CR0374	0	Monday	22	Dark - No Lights	Angle	Property Damage Crash	Clear	Road - Dry	T-Intersection	Operating Vehicle In Negligent Manner	Making Left Turn	Mid Size	North	Unknown	18	M	Traffic Signal	Yes - Alcohol Suspected	None	Straight Ahead	Mid Size	36	M	West	East	None	Animal Not Stated	Straight - Level	0	2014	5
20140802	US0050R	CR0374	0	Saturday	10	Daylight	Rear End	Property Damage Crash	Clear	Road - Dry	T-Intersection	Followed Too Closely/ACDA	Straight Ahead	Mid Size	West	East	44	F	Traffic Signal	None	None	Slowing Or Stopped In Traffic	Full Size	31	M	West	East	None	Animal Not Stated	Straight - Grade	0	2014	8
20150904	US0050R	CR0374	0	Friday	18	Dusk	Rear End	Property Damage Crash	Rain	Road - Wet	T-Intersection	Followed Too Closely/ACDA	Straight Ahead	Mid Size	West	East	23	M	Traffic Signal	None	None	Making Right Turn	Mid Size	24	M	West	Unknown	None	Animal Not Stated	Straight - Level	0	2015	9
20150917	US0050R	CR0374	0.01	Thursday	11	Daylight	Sideswipe - Passing	Property Damage Crash	Clear	Road - Dry	T-Intersection	Failure To Yield	Changing Lanes	Sport Utility Vehicle	West	East	52	M	Construction Barricade	None	None	Straight Ahead	Tractor/Sem i-Trailer	54	M	West	East	None	Animal Not Stated	Straight - Level	0	2015	9
20151001	US0050R	CR0374	0	Thursday	12	Daylight	Angle	Property Damage Crash	Rain	Road - Wet	T-Intersection	Failure To Control	Making Right Turn	Sport Utility Vehicle	East	Unknown	62	M	Traffic Signal	None	None	Slowing Or Stopped In Traffic	Mid Size	40	M	South	North	None	Animal Not Stated	Straight - Level	0	2015	10
20141017	US0050R	CR0374	0	Friday	14	Daylight	Angle	Property Damage Crash	Clear	Road - Dry	T-Intersection	Failure To Control	Making Right Turn	Sub-Compact	West	South	25	F	Traffic Signal	None	None	Slowing Or Stopped In Traffic	Compact	34	M	South	North	None	Animal Not Stated	Straight - Level	0	2014	10
20131219	US0050R	CR0374	0	Thursday	18	Dark - Lighted	Rear End	Property Damage Crash	Cloudy	Road - Dry	T-Intersection	Followed Too Closely/ACDA	Straight Ahead	Pickup	West	East	53	M	Traffic Signal	None	None	Slowing Or Stopped In Traffic	Pickup	54	M	West	East	None	Animal Not Stated	Straight - Level	0	2013	12
20130628	US0050R	CR0374	0	Friday	18	Daylight	Rear End	Property Damage Crash	Cloudy	Road - Wet	T-Intersection	Followed Too Closely/ACDA	Slowing Or Stopped In Traffic	Full Size	West	East	20	F	Traffic Signal	None	None	Slowing Or Stopped In Traffic	Pickup	55	M	West	East	None	Animal Not Stated	Straight - Level	0	2013	6
20130218	US0050R	CR0374	0	Monday	8	Daylight	Rear End	Property Damage Crash	Clear	Road - Dry	Not An Intersection	Followed Too Closely/ACDA	Straight Ahead	Full Size	East	West	25	F	Traffic Signal	None	None	Slowing Or Stopped In Traffic	Full Size	20	M	East	West	None	Animal Not Stated	Straight - Level	0	2013	2
20130318	US0050R	CR0374	0	Monday	10	Daylight	Angle	Injury Crash	Cloudy	Road - Dry	T-Intersection	Ran Red Light	Straight Ahead	Compact	East	West	58	M	Traffic Signal	None	None	Making Left Turn	Compact	60	F	South	West	None	Animal Not Stated	Straight - Level	0	2013	3
20130203	US0050R	CR0374	0	Sunday	23	Dark - No Lights	Rear End	Property Damage Crash	Clear	Road - Dry	Not An Intersection	Followed Too Closely/ACDA	Straight Ahead	Mid Size	South	Unknown	58	M	Pavement Markings	None	None	Slowing Or Stopped In Traffic	Sport Utility Vehicle	27	M	South	North	None	Animal Not Stated	Straight - Level	0	2013	2
20130226	US0050R	CR0374	0	Tuesday	21	Dark - Lighted	Sideswipe - Meeting	Injury Crash	Rain	Road - Wet	T-Intersection	Failure To Control	Making Right Turn	Compact	East	Unknown	20	F	Pavement Markings	None	None	Slowing Or Stopped In Traffic	Sport Utility Vehicle	24	F	South	North	None	Animal Not Stated	Straight - Level	0	2013	2
20130428	US0050R	CR0374	0	Sunday	17	Daylight	Fixed Object	Property Damage Crash	Cloudy	Road - Dry	T-Intersection	Improper Turn	Making Right Turn	Tractor/Sem i-Trailer	East	Unknown	22	M	Traffic Signal	None									Animal Not Stated	Straight - Level	0	2013	4
20150306	US0050R	CR0374	0	Friday	14	Daylight	Angle	Property Damage Crash	Clear	Road - Dry	T-Intersection	Other Improper Action	Straight Ahead	Compact	East	West	85	M	Traffic Signal	None	Other Improper Action	Entering Traffic Lane	Compact	60	F	South	West	None	Animal Not Stated	Straight - Level	0	2015	3
20150912	US0050R	CR0374	0	Saturday	16	Daylight	Angle	Property Damage Crash	Rain	Road - Wet	Not An Intersection	Failure To Control	Making Right Turn	Sport Utility Vehicle	East	Unknown	53	M	Traffic Signal	None	None	Slowing Or Stopped In Traffic	Sport Utility Vehicle	63	F	South	North	None	Animal Not Stated	Straight - Level	0	2015	9
20151017	US0050R	CR0374	0	Saturday	22	Dark - Lighted	Fixed Object	Injury Crash	Clear	Road - Dry	T-Intersection	Failure To Control	Making Left Turn	Mid Size	South	West	72	M	Traffic Signal	None									Animal Not Stated	Straight - Level	0	2015	10
20140212	US0050R	CR0374	0.05	Wednesday	8	Daylight	Rear End	Property Damage Crash	Clear	Road - Dry	T-Intersection	Followed Too Closely/ACDA	Straight Ahead	Compact	West	East	20	F	Pavement Markings	None	None	Slowing Or Stopped In Traffic	Compact	56	M	West	East	None	Animal Not Stated	Straight - Level	0	2014	2