



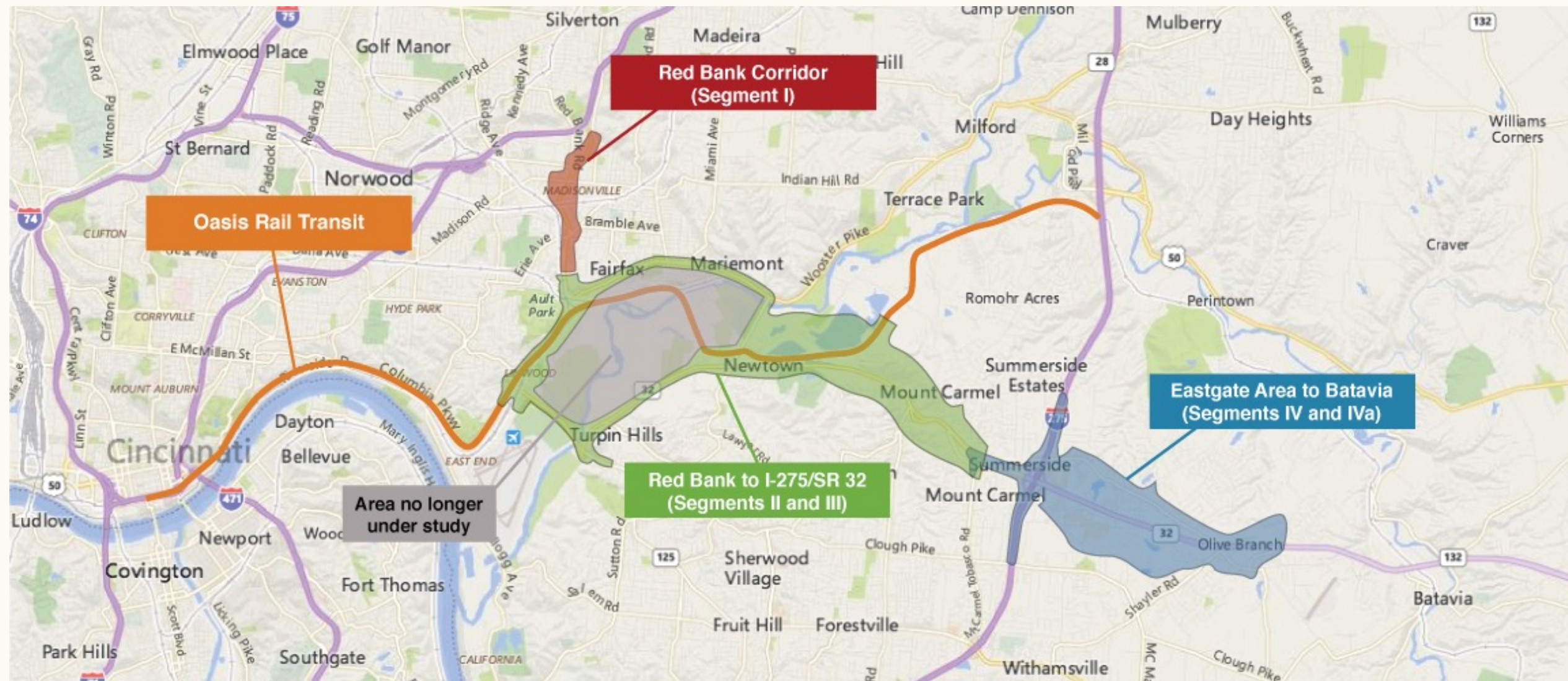
## Segments II and III

---

# ANCOR/SR 32 Hill Focus Area Advisory Committee Meeting

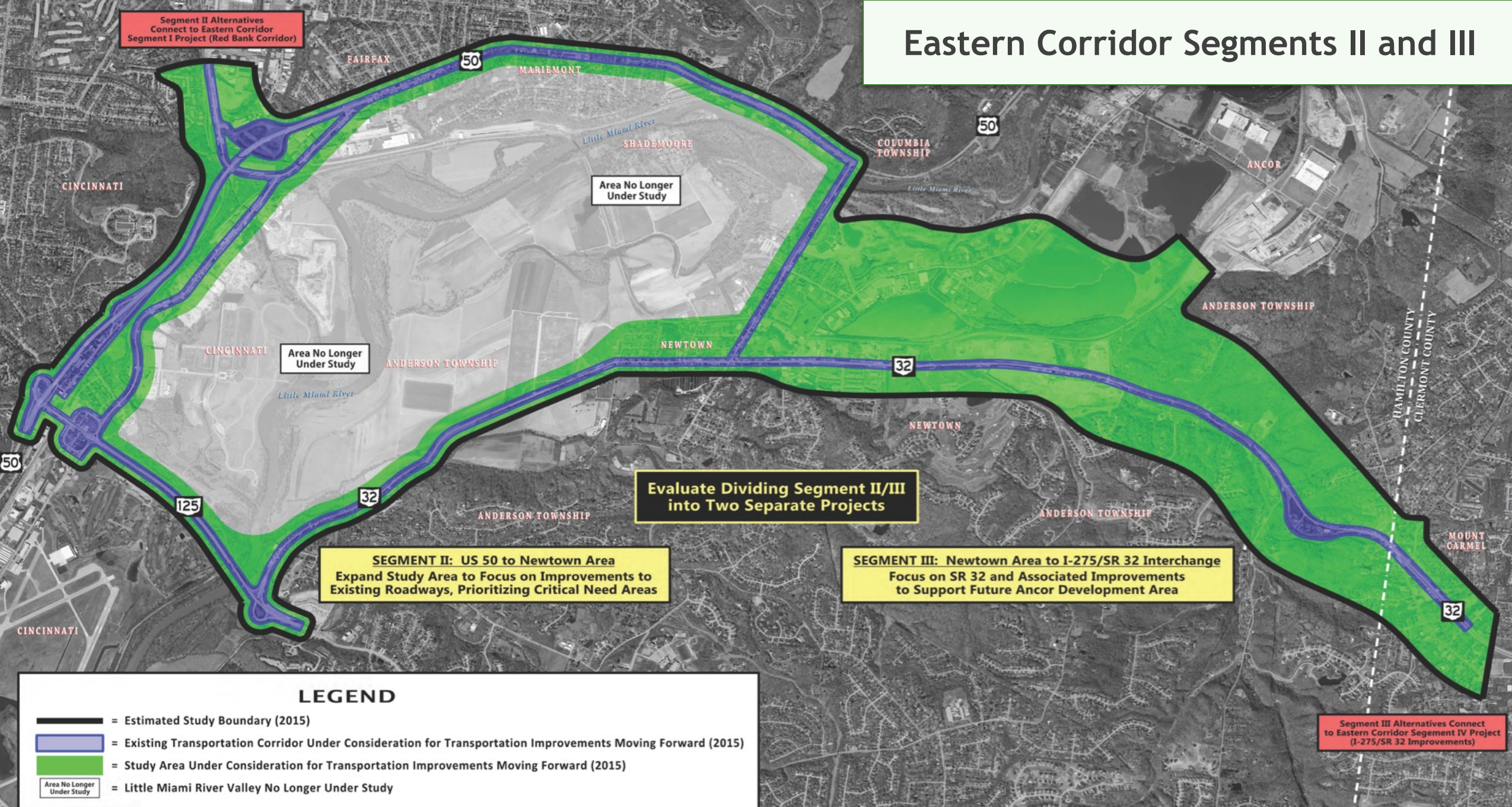
Anderson Center  
February 15, 2018  
9:30 a.m. to 11:30 a.m.

# Eastern Corridor Program Overview



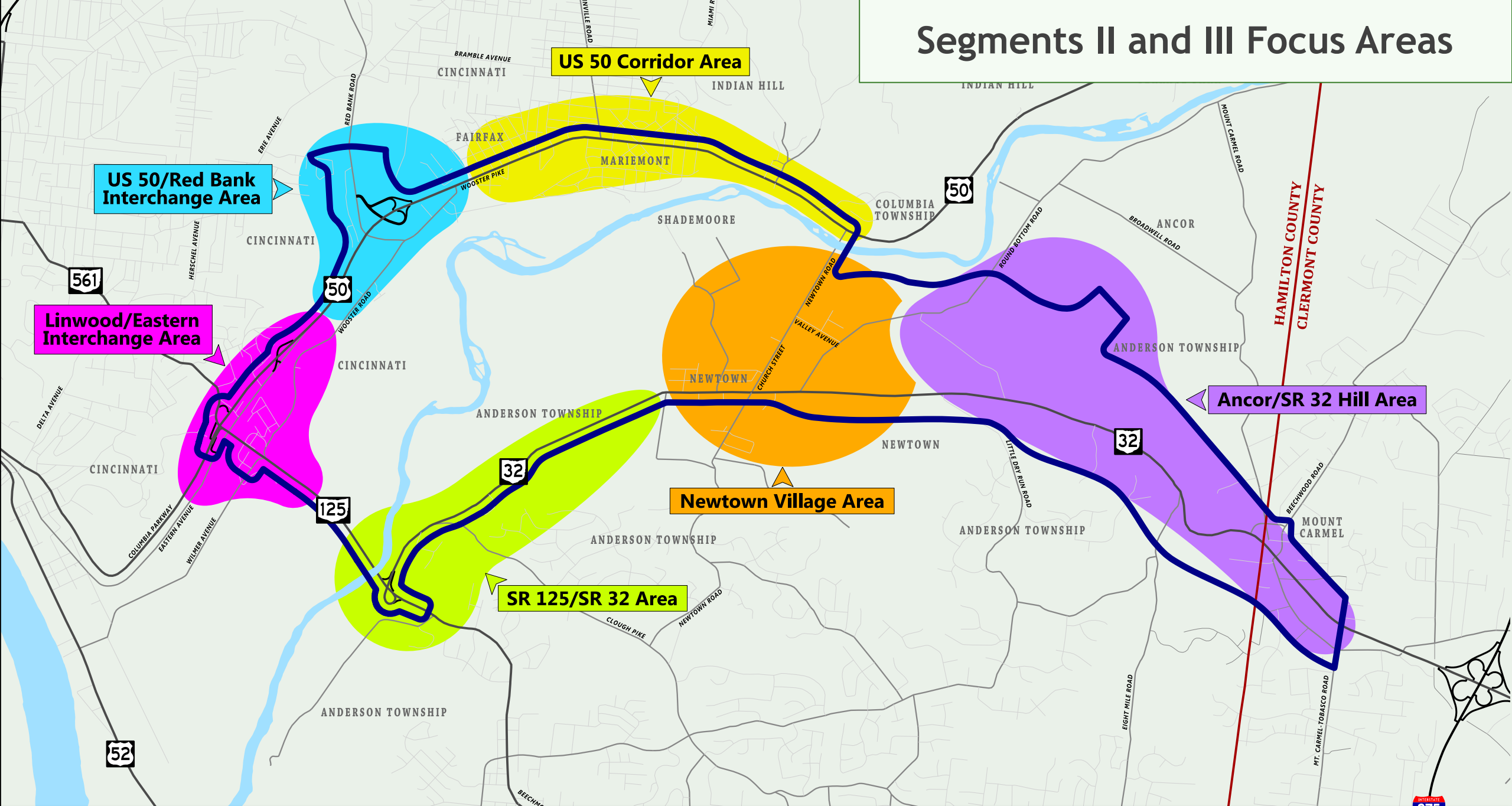


# Eastern Corridor Segments II and III





# Segments II and III Focus Areas





# Tasks Performed To Date

---

- **Public Involvement**

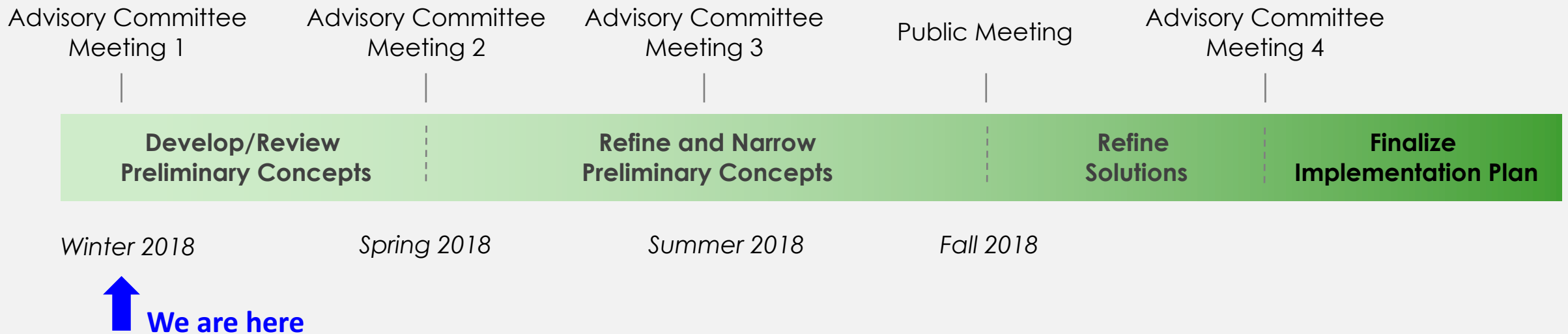
- *Eastern Corridor Development Team meeting*
- *Focus Area Workshops (approx. 100 participants)*
- *Regional online survey (approx. 1200 participants)*
- *Public meeting (approx. 100 attendees)*
- *Information posted on Eastern Corridor website*

- **Technical Studies**

- *Traffic count update (2015 or newer)*
- *Crash data review*
- *Evaluation of major intersections, roadway movements and ramp junction operations*
- *Travel time studies*
- *Travel pattern analysis*
- *Roadway geometry assessment (curves, elevation, sightlines)*

# Advisory Committee Role

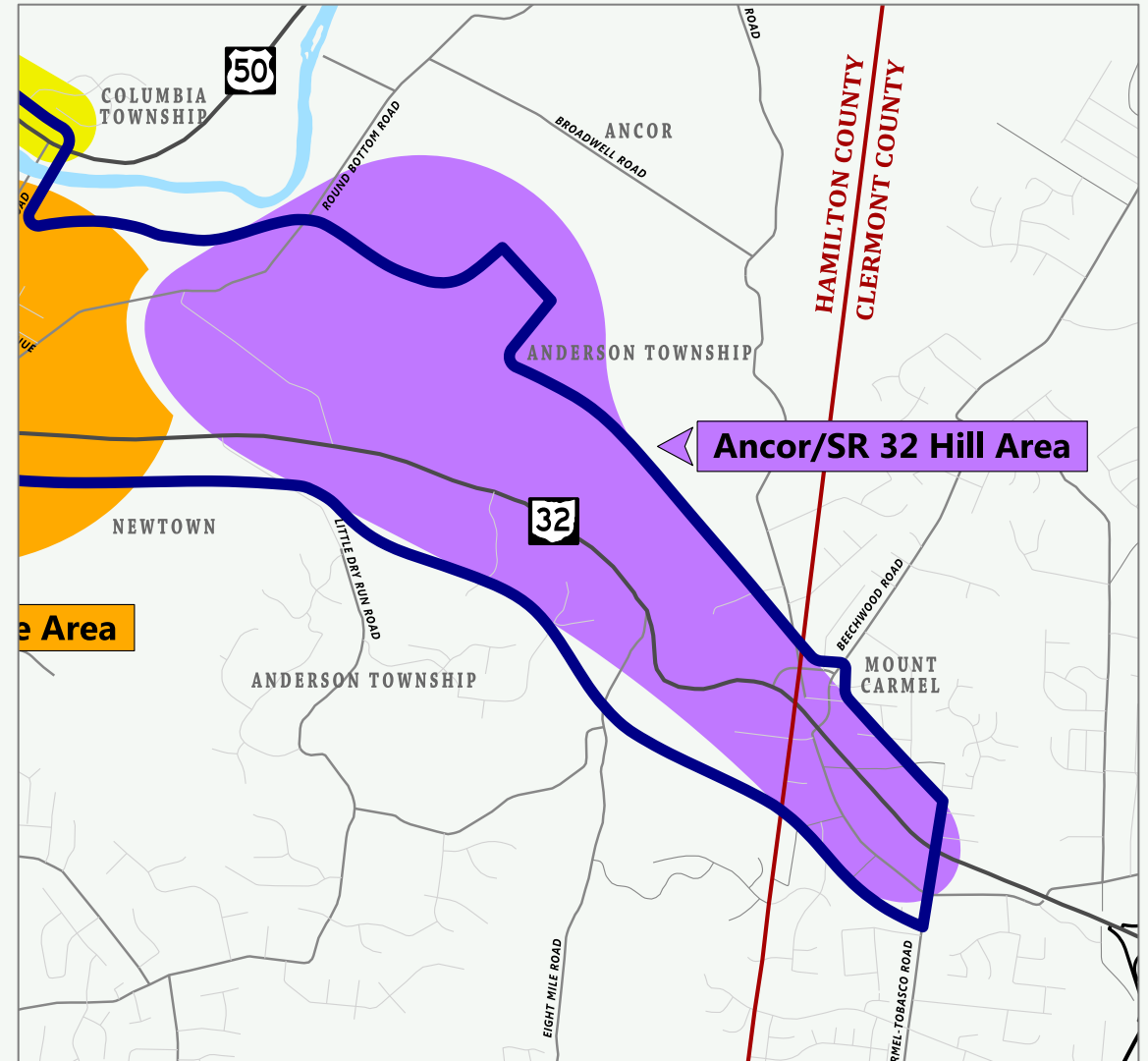
- Help guide the development and refinement of transportation solutions and project implementation strategies
- Represent your community/organization in Advisory Committee discussions
- Share updates with your community/organization
- Assist with public engagement efforts, as appropriate (share information about upcoming public meetings, etc.)





# Today's Objectives

- Review transportation needs identified for the ANCOR/SR 32 Hill Focus Area
- Identify criteria by which solutions can be evaluated
- Brainstorm preliminary concepts/solutions to be explored



# Ohio “Home Rule” Transportation Roles

## ODOT



Interstates



U.S. & State Routes  
(outside municipalities)

## Municipalities

LOCAL ROUTE



including designated U.S. & State Routes  
(inside municipalities)

## Ohio Turnpike Infrastructure Commission



## Counties / Townships

LOCAL ROAD

Local Routes



# Project Development Process



# Funding Options



Ohio • Kentucky • Indiana  
Regional Council of Governments

- Transportation Alternatives (TA)
- Surface Transportation Program (STP)
- Congestion Mitigation and Air Quality (CMAQ)

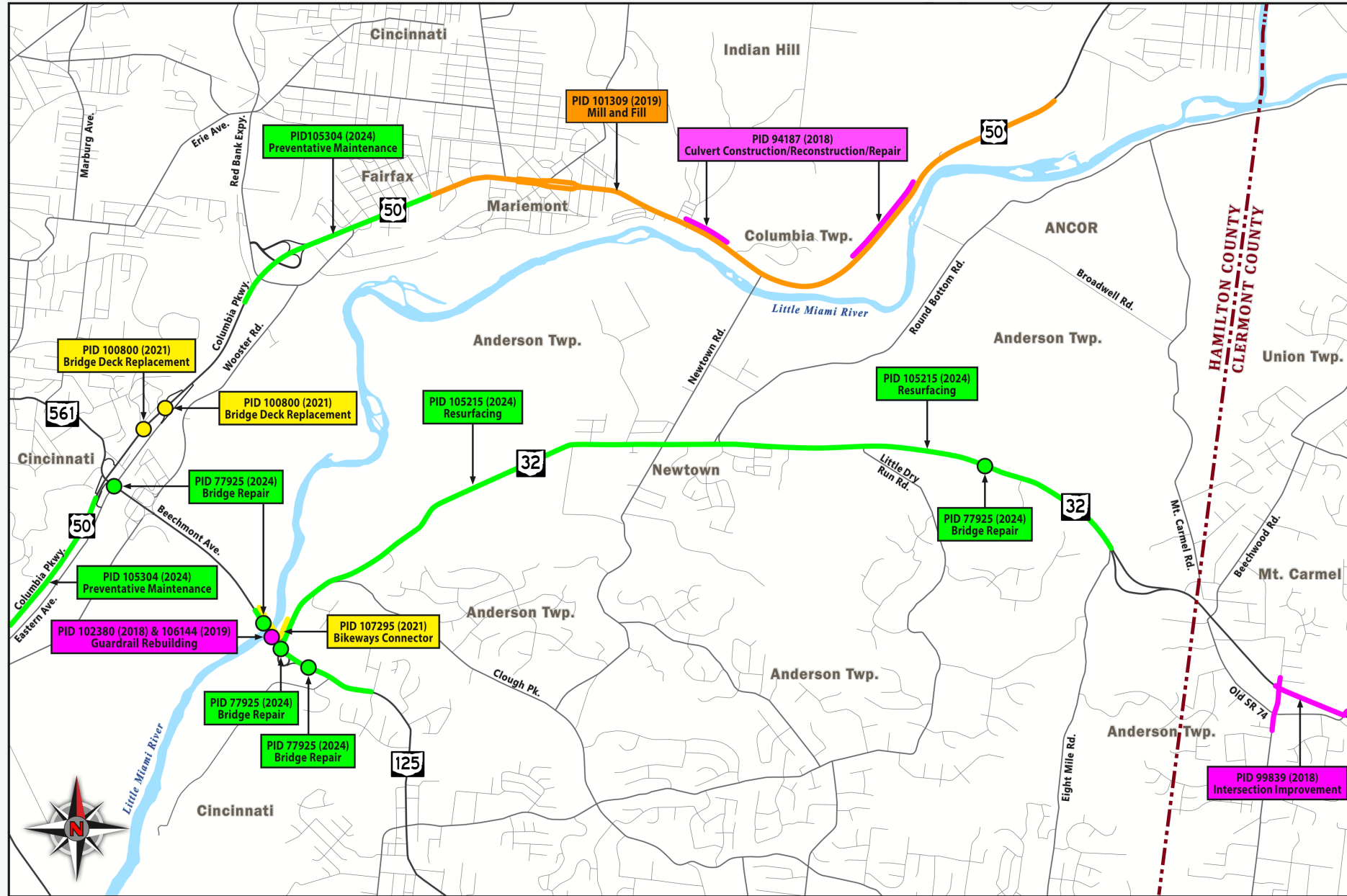


- Highway Safety Improvement (HSIP)
- Safe Routes to School (SRTS)
- Major New (TRAC)





# Eastern Corridor Segments II and III Area Capital Projects



# Work Session:

---

# Concept Discussion







# EASTERN CORRIDOR

SR 32 Hill / Ancor Focus Area



Google earth

© 2018 Google



## SR 32 HILL / ANCOR FOCUS AREA

SR 32: Little Dry Run to Eight Mile

Google earth

2000 ft





## SR 32 HILL / ANCOR FOCUS AREA

SR 32: Eight Mile to Beechwood

Google earth

1000 ft





## SR 32 HILL / ANCOR FOCUS AREA

SR 32: Beechwood to Mt. Carmel-Tobasco

Google earth

1000 ft





[www.EasternCorridor.org](http://www.EasternCorridor.org)

[EasternCorridor@EasternCorridor.org](mailto:EasternCorridor@EasternCorridor.org)