



Segments II and III

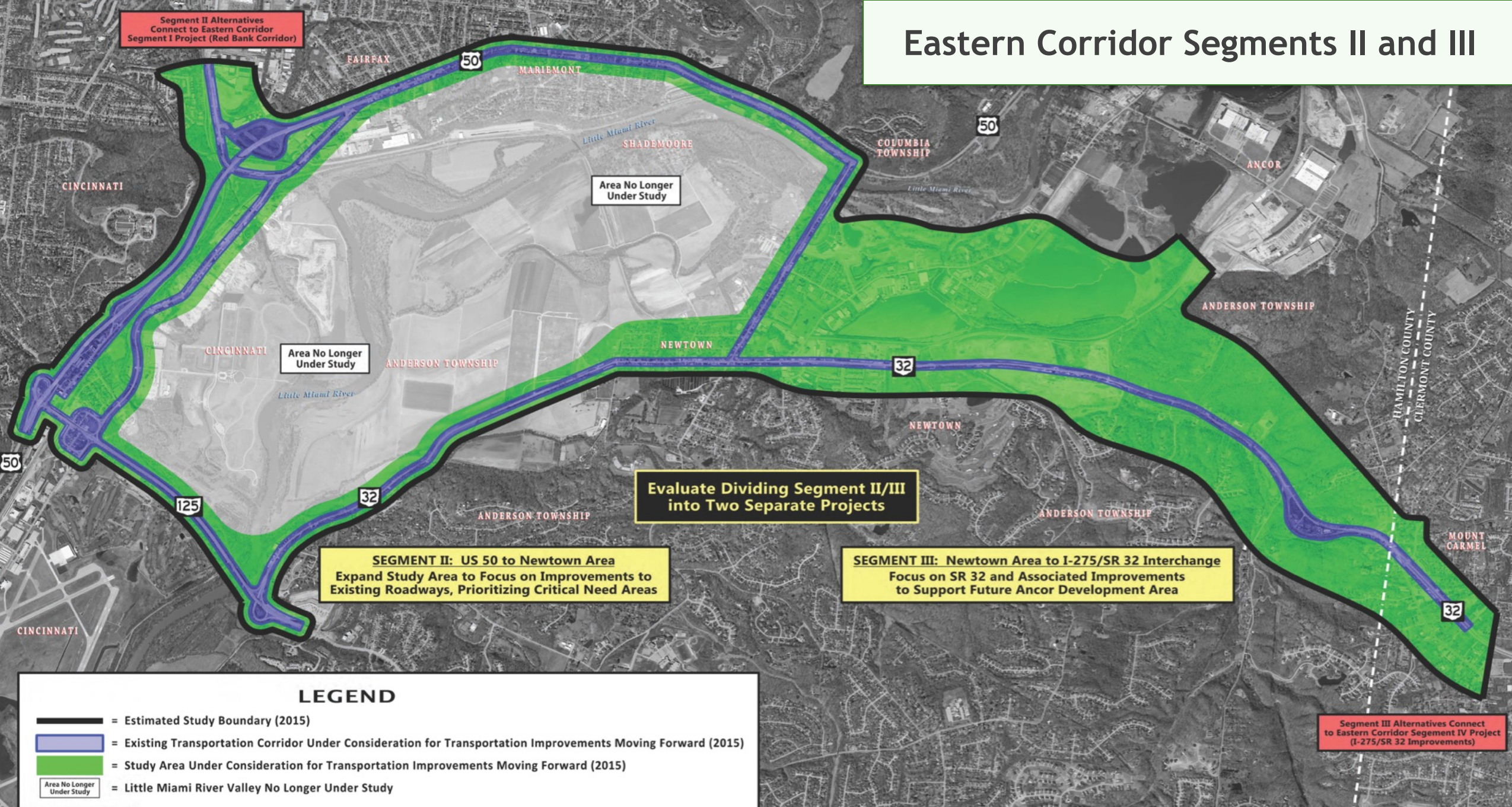
Combined Linwood/Eastern Interchange and US 50/Red Bank Interchange Advisory Committee Meeting

R. G. Cribbet Recreation Center
February 14, 2018
1:00 p.m. to 3:00 p.m.

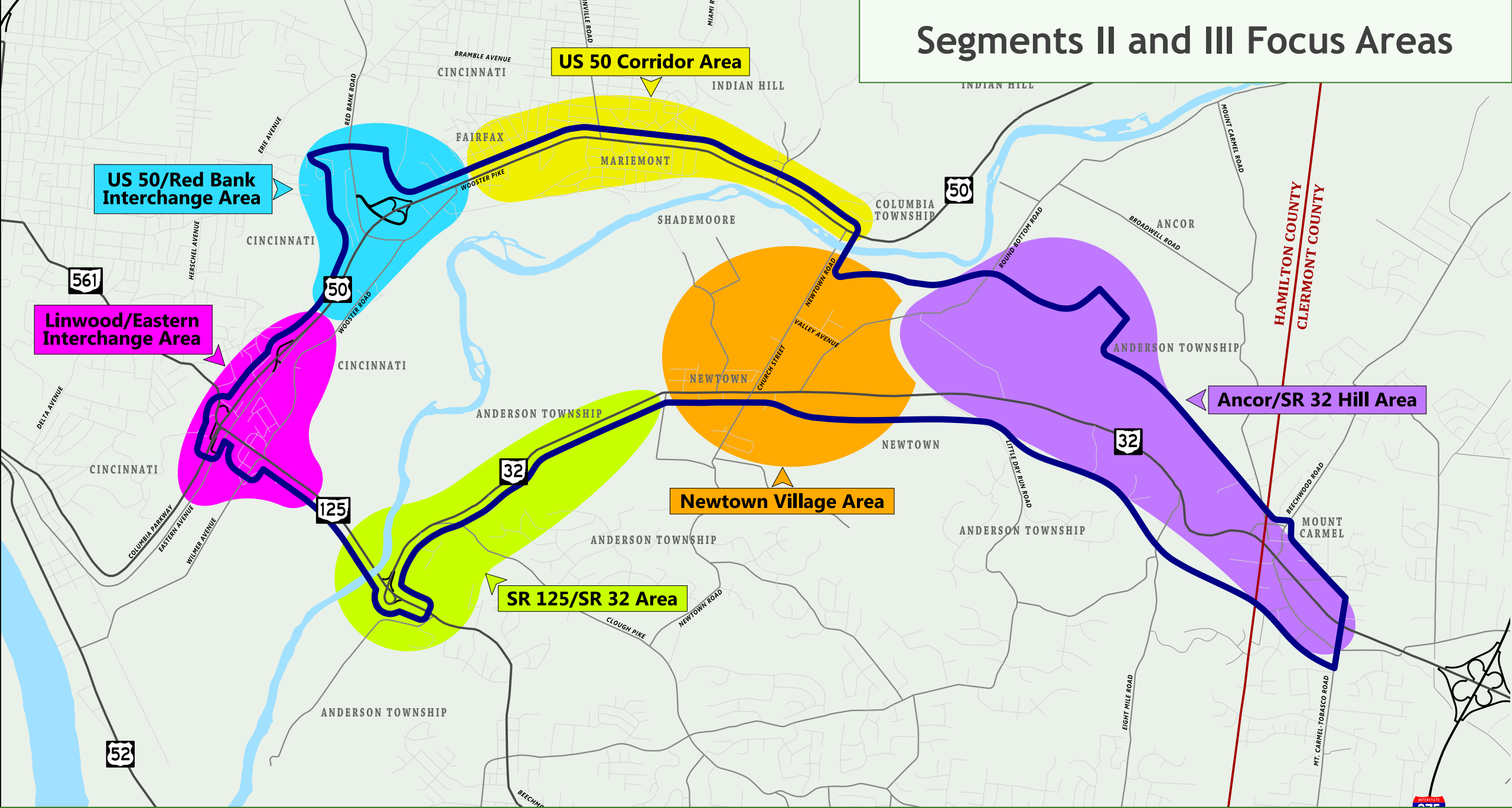
Eastern Corridor Program Overview



Eastern Corridor Segments II and III



Segments II and III Focus Areas



Tasks Performed To Date

- Public Involvement

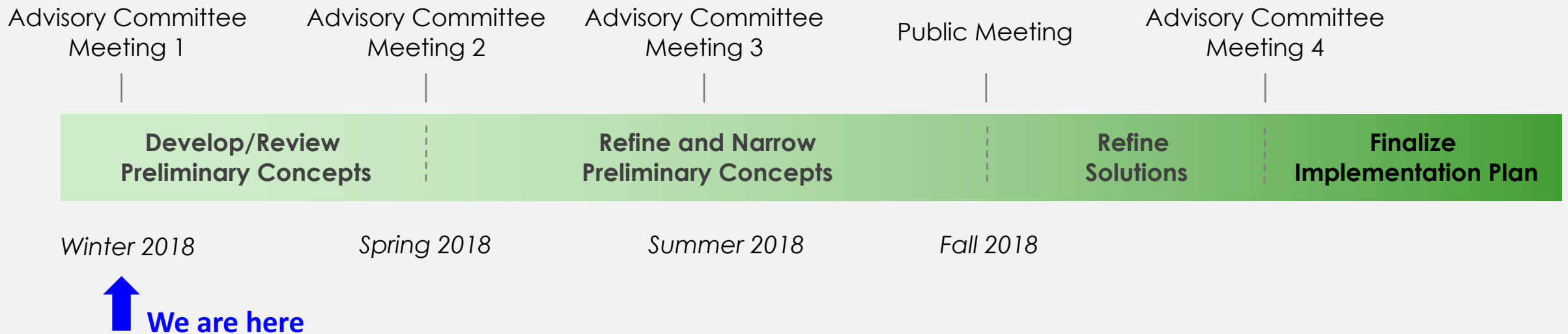
- *Eastern Corridor Development Team meeting*
- *Focus Area Workshops (approx. 100 participants)*
- *Regional online survey (approx. 1200 participants)*
- *Public meeting (approx. 100 attendees)*
- *Information posted on Eastern Corridor website*

- Technical Studies

- *Traffic count update (2015 or newer)*
- *Crash data review*
- *Evaluation of major intersections, roadway movements and ramp junction operations*
- *Travel time studies*
- *Travel pattern analysis*
- *Roadway geometry assessment (curves, elevation, sightlines)*

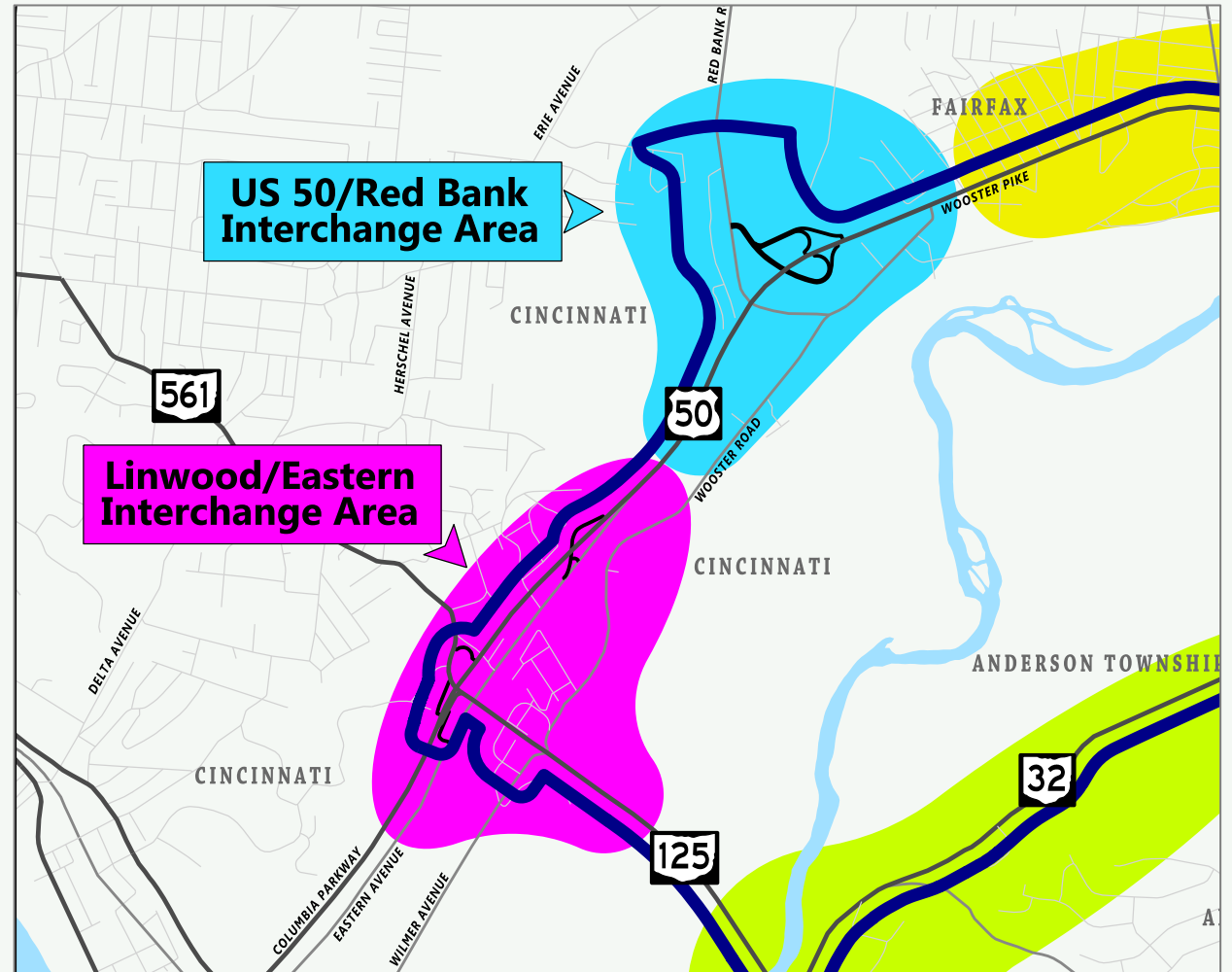
Advisory Committee Role

- Help guide the development and refinement of transportation solutions and project implementation strategies
- Represent your community/organization in Advisory Committee discussions
- Share updates with your community/organization
- Assist with public engagement efforts, as appropriate (share information about upcoming public meetings, etc.)



Today's Objectives

- Review transportation needs identified for the Combined Linwood/Eastern and US 50/Red Bank Focus Area
- Identify criteria by which solutions can be evaluated
- Brainstorm preliminary concepts/solutions to be explored



Ohio “Home Rule” Transportation Roles

ODOT



Interstates



U.S. & State Routes
(outside municipalities)

Municipalities

LOCAL ROUTE



including designated U.S. & State Routes
(inside municipalities)

Ohio Turnpike Infrastructure Commission



Counties / Townships

LOCAL ROAD

Local Routes

Project Development Process



Funding Options



Ohio • Kentucky • Indiana
Regional Council of Governments

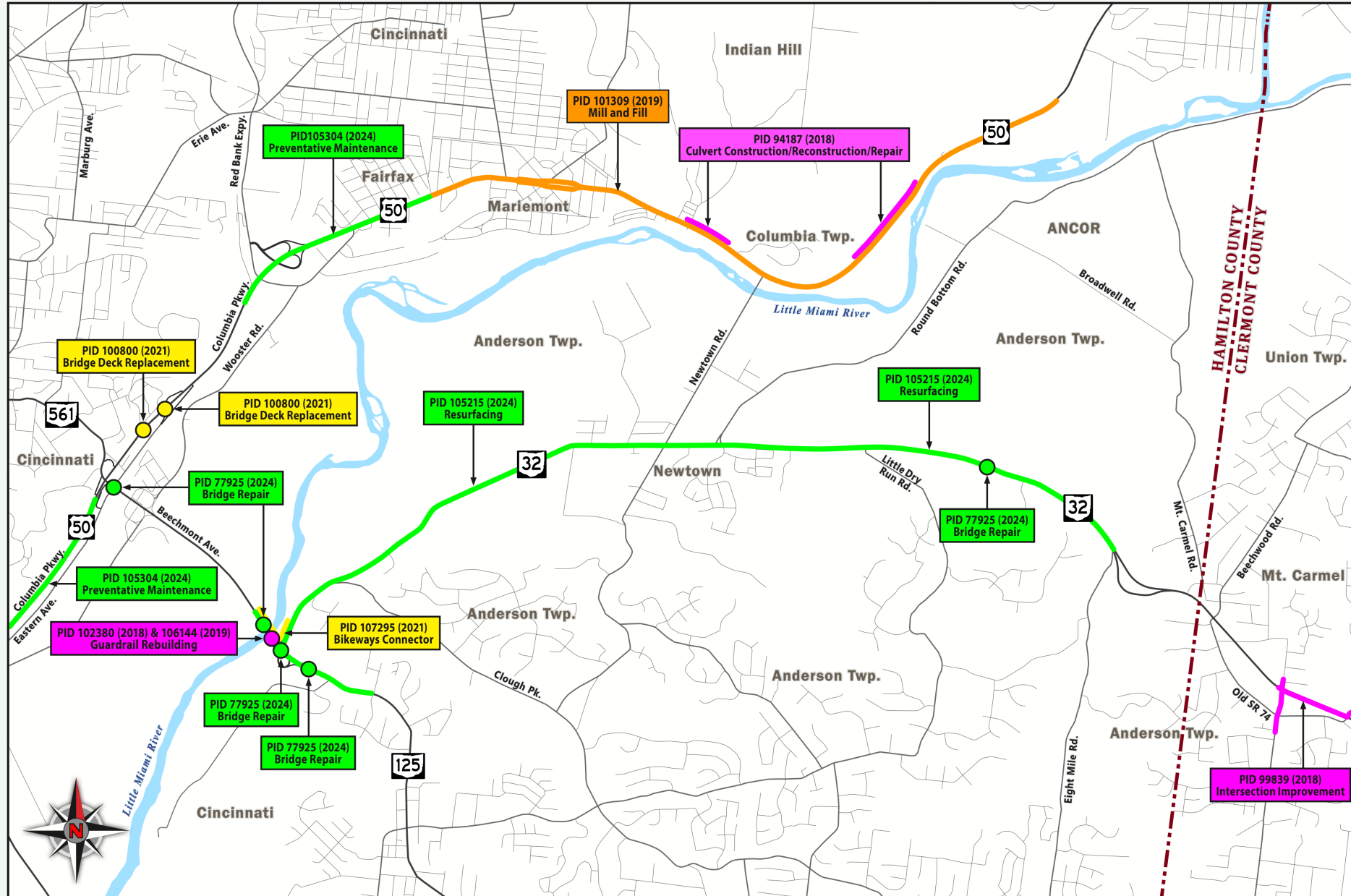
- Transportation Alternatives (TA)
- Surface Transportation Program (STP)
- Congestion Mitigation and Air Quality (CMAQ)



- Highway Safety Improvement (HSIP)
- Safe Routes to School (SRTS)
- Major New (TRAC)

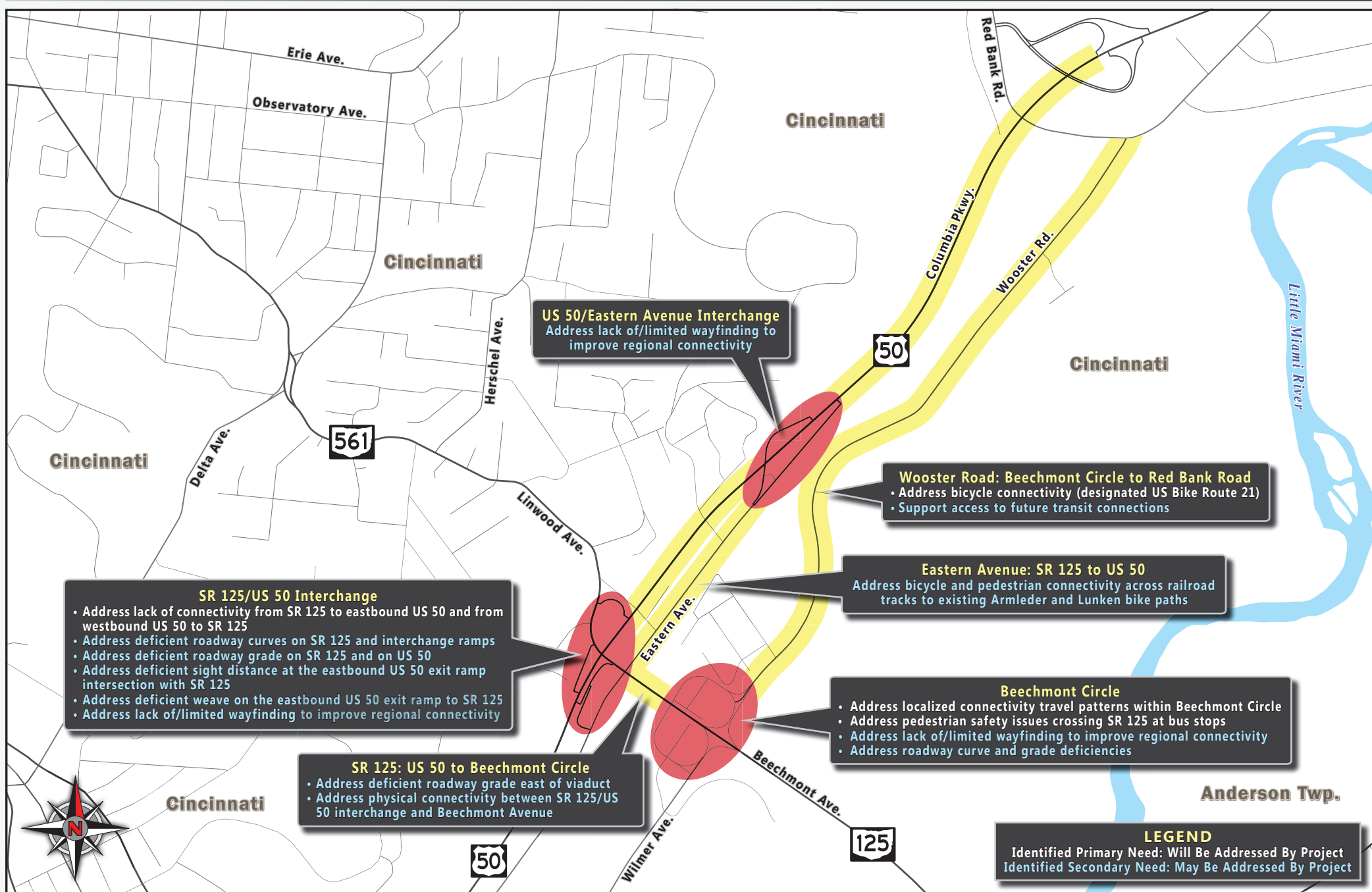


Eastern Corridor Segments II and III Area Capital Projects

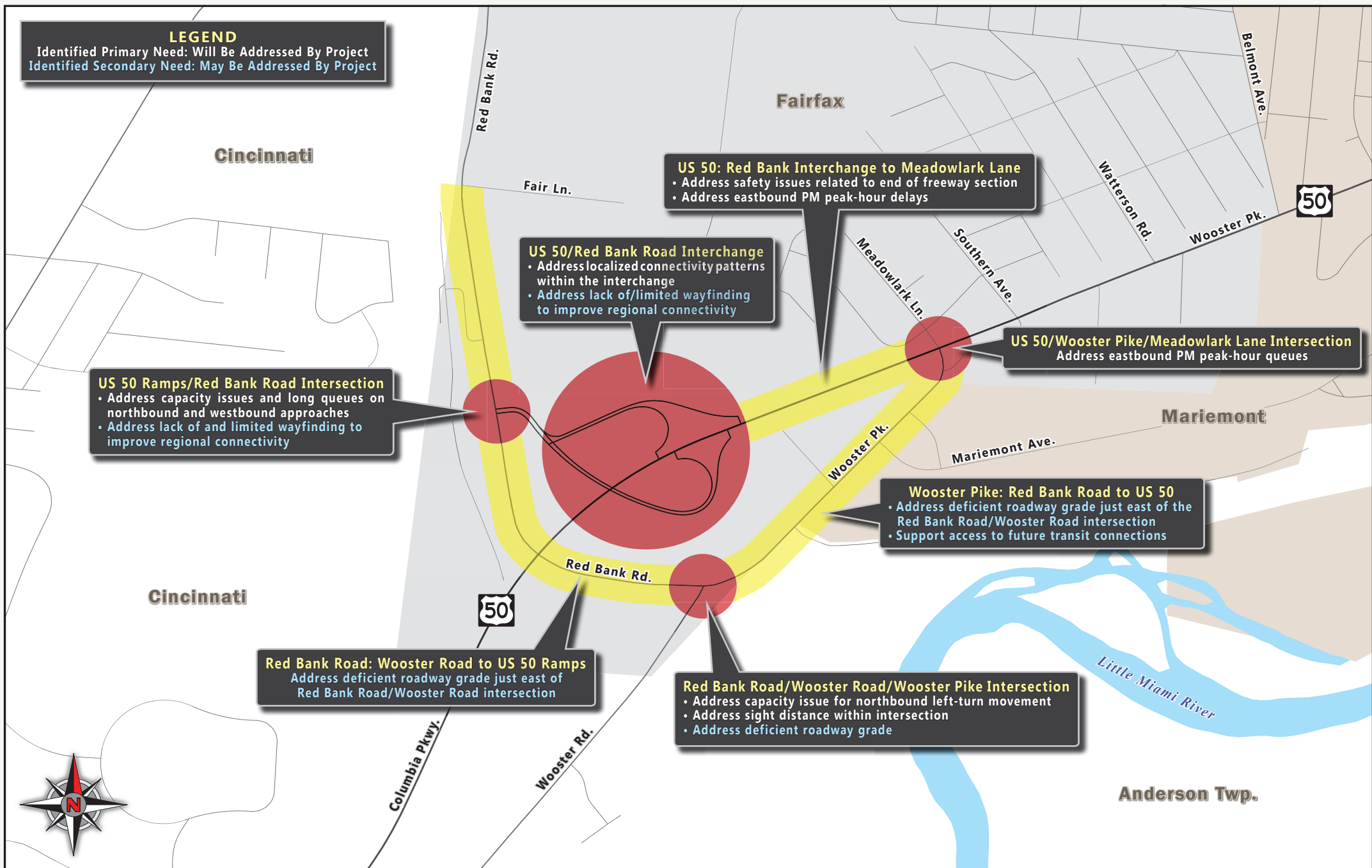


Work Session:

Concept Discussion



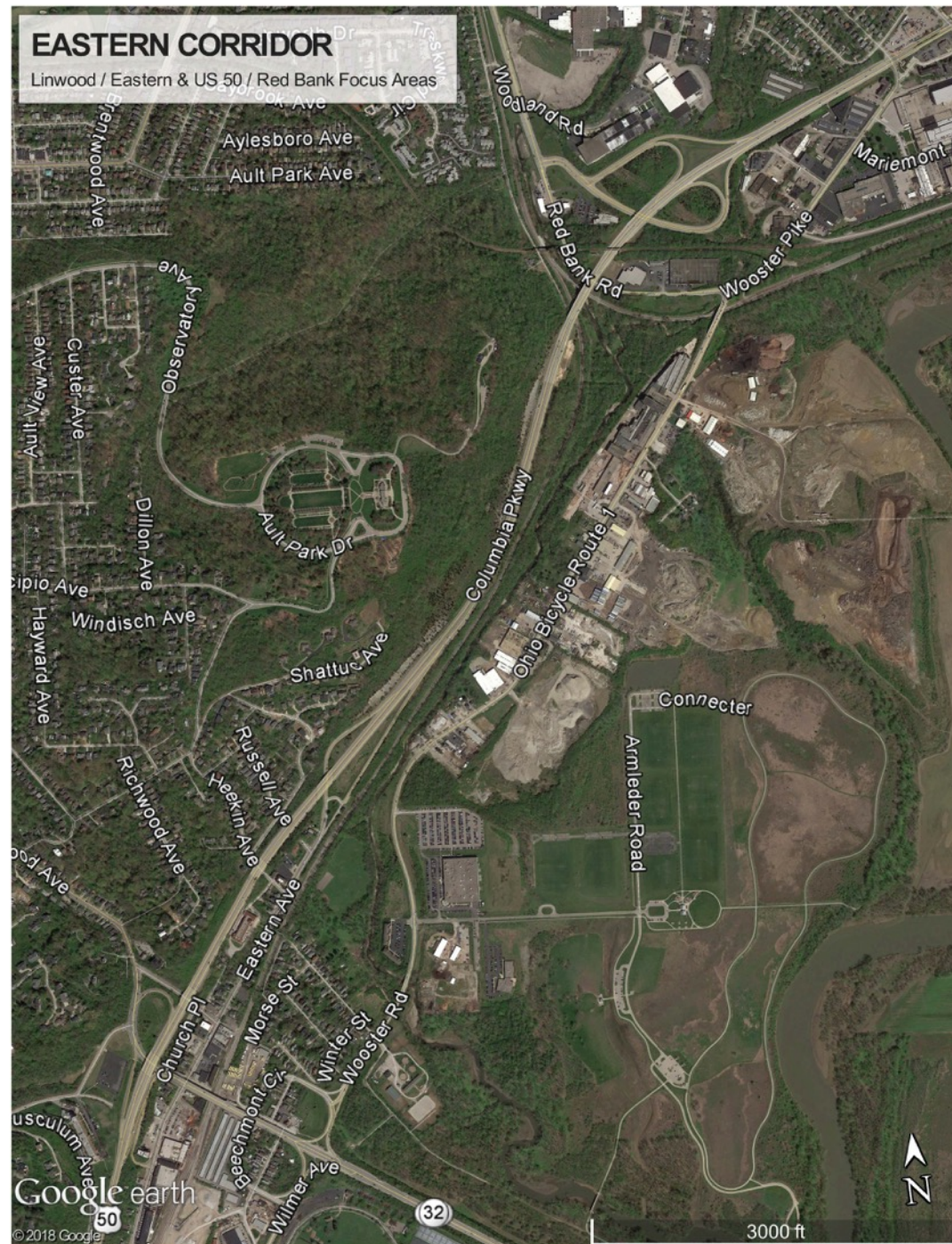
Transportation Needs: Linwood/Eastern Interchange Focus Area



Transportation Needs: US 50/Red Bank Road Interchange Focus Area

EASTERN CORRIDOR

Linwood / Eastern & US 50 / Red Bank Focus Areas



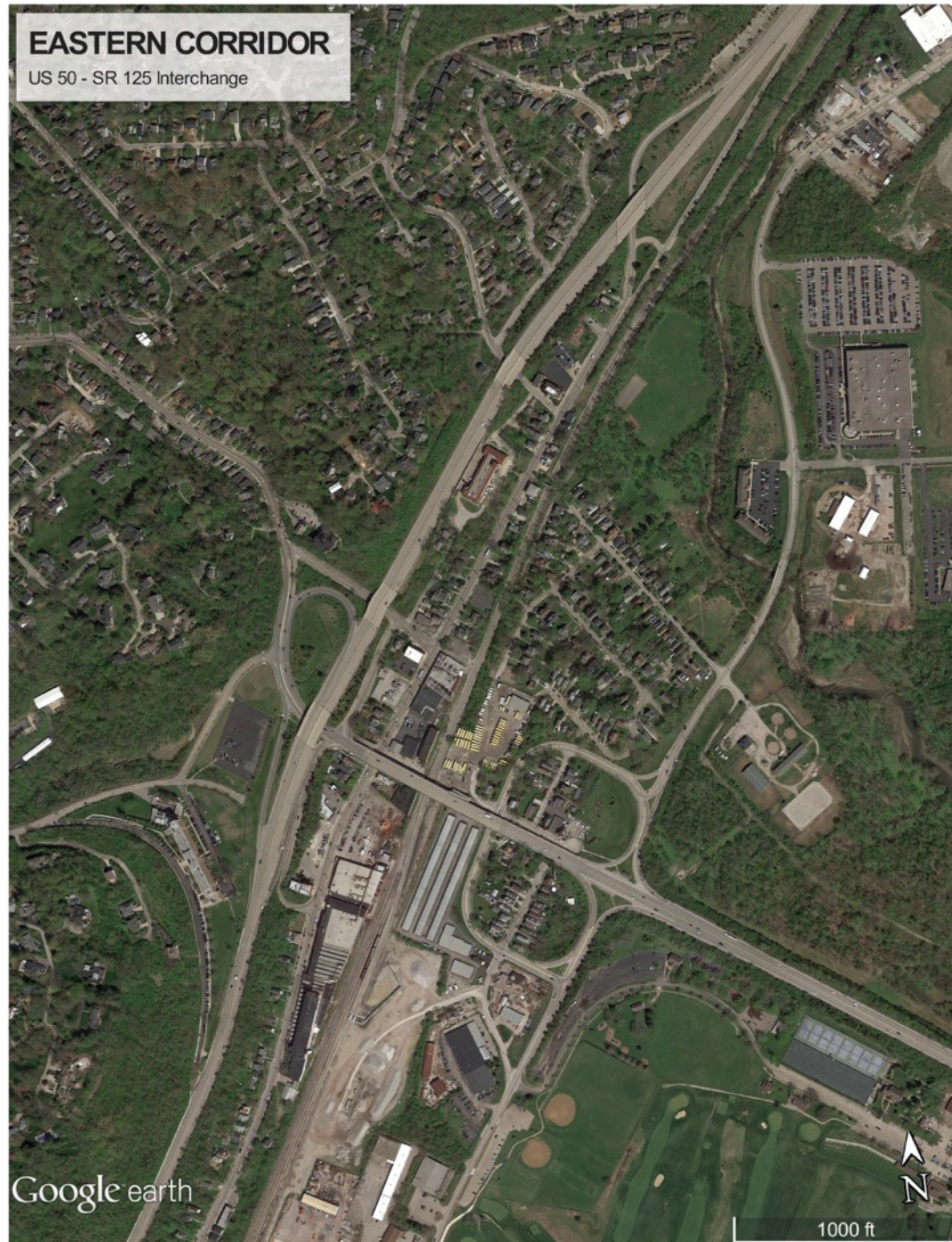
EASTERN CORRIDOR

US 50 - SR 125 Interchange

Google earth



1000 ft





EASTERN CORRIDOR

US 50 - Red Bank Interchange

Google earth

© 2018 Google



1000 ft



www.EasternCorridor.org

EasternCorridor@EasternCorridor.org