

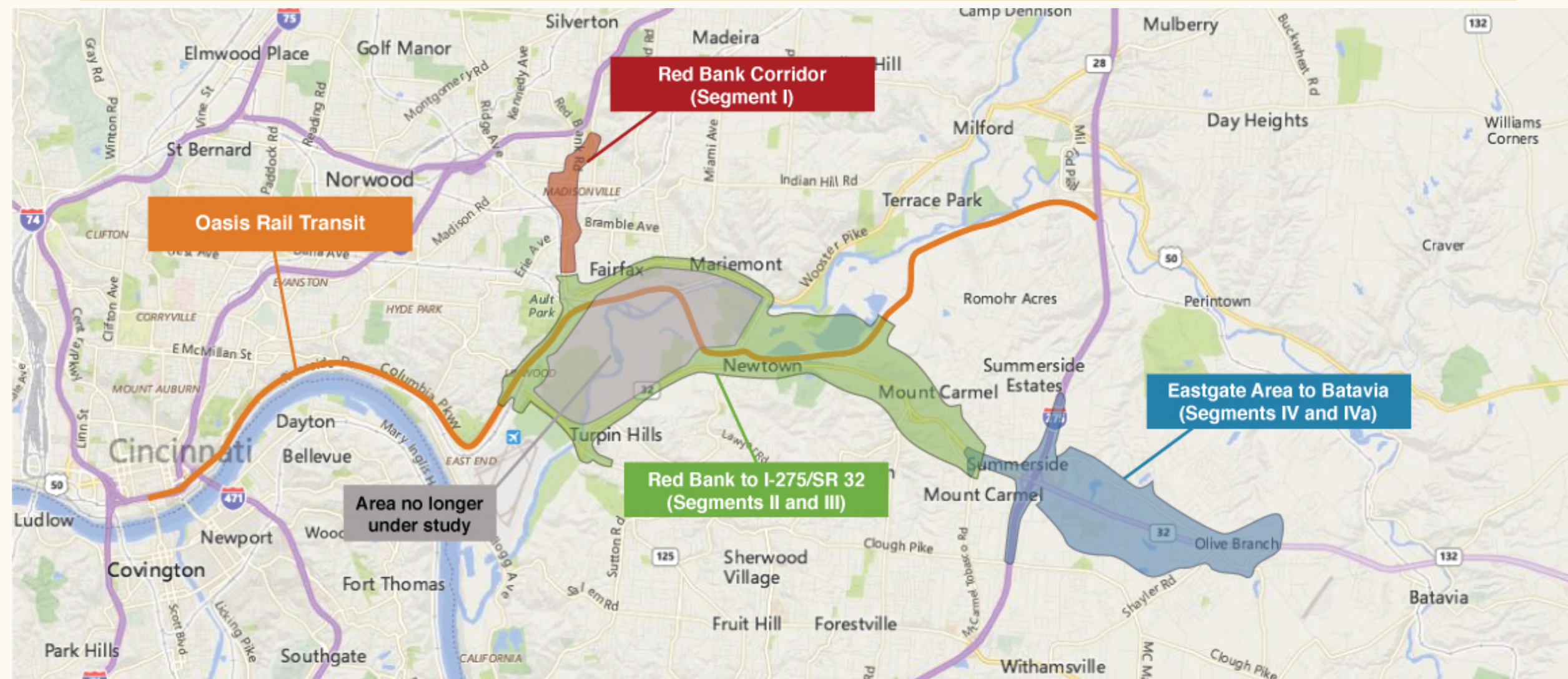


Segments II and III

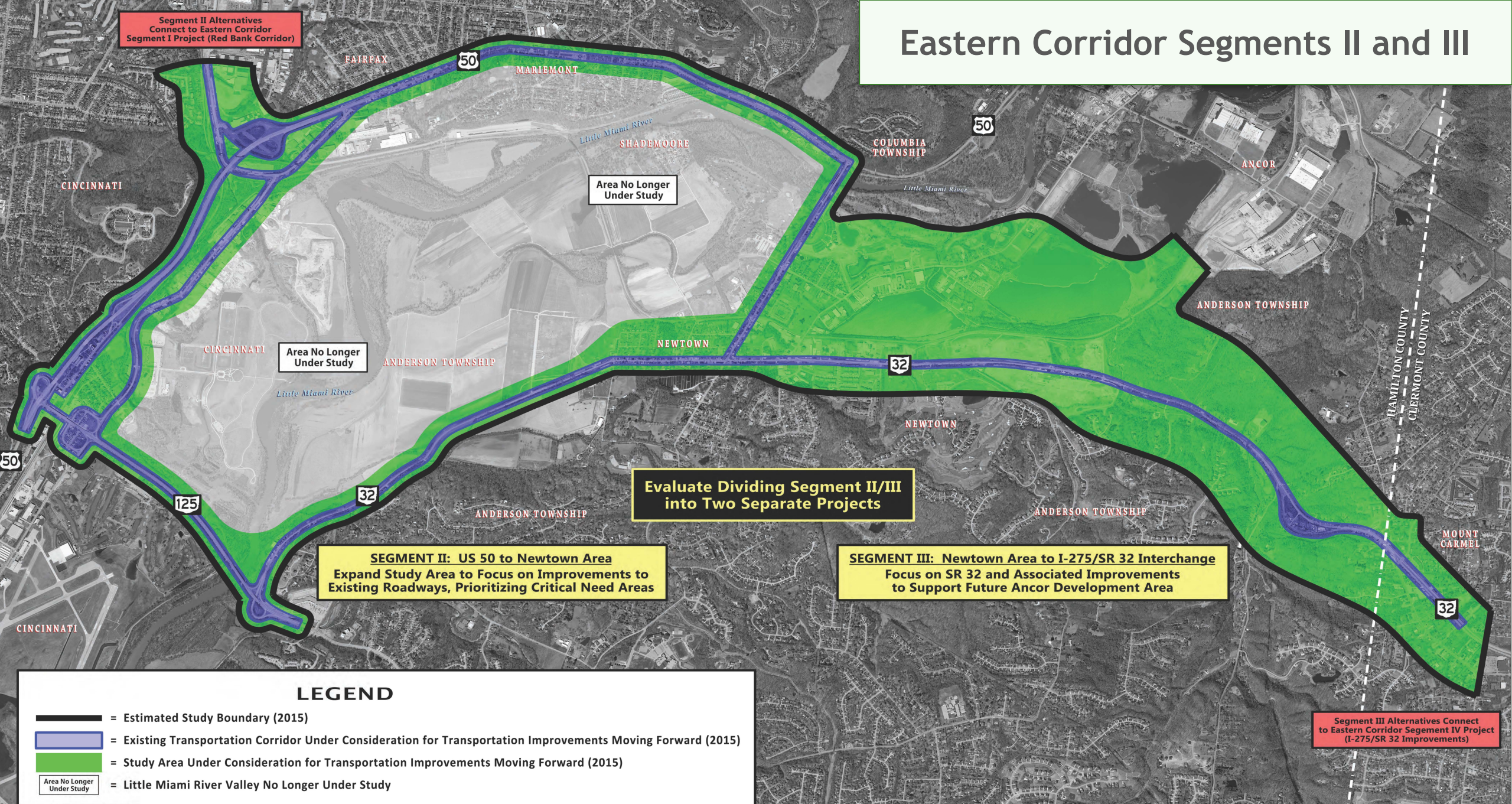
SR 125/SR 32 Focus Area Advisory Committee Meeting

Anderson Center
February 9, 2018
9:30 a.m. to 11:30 a.m.

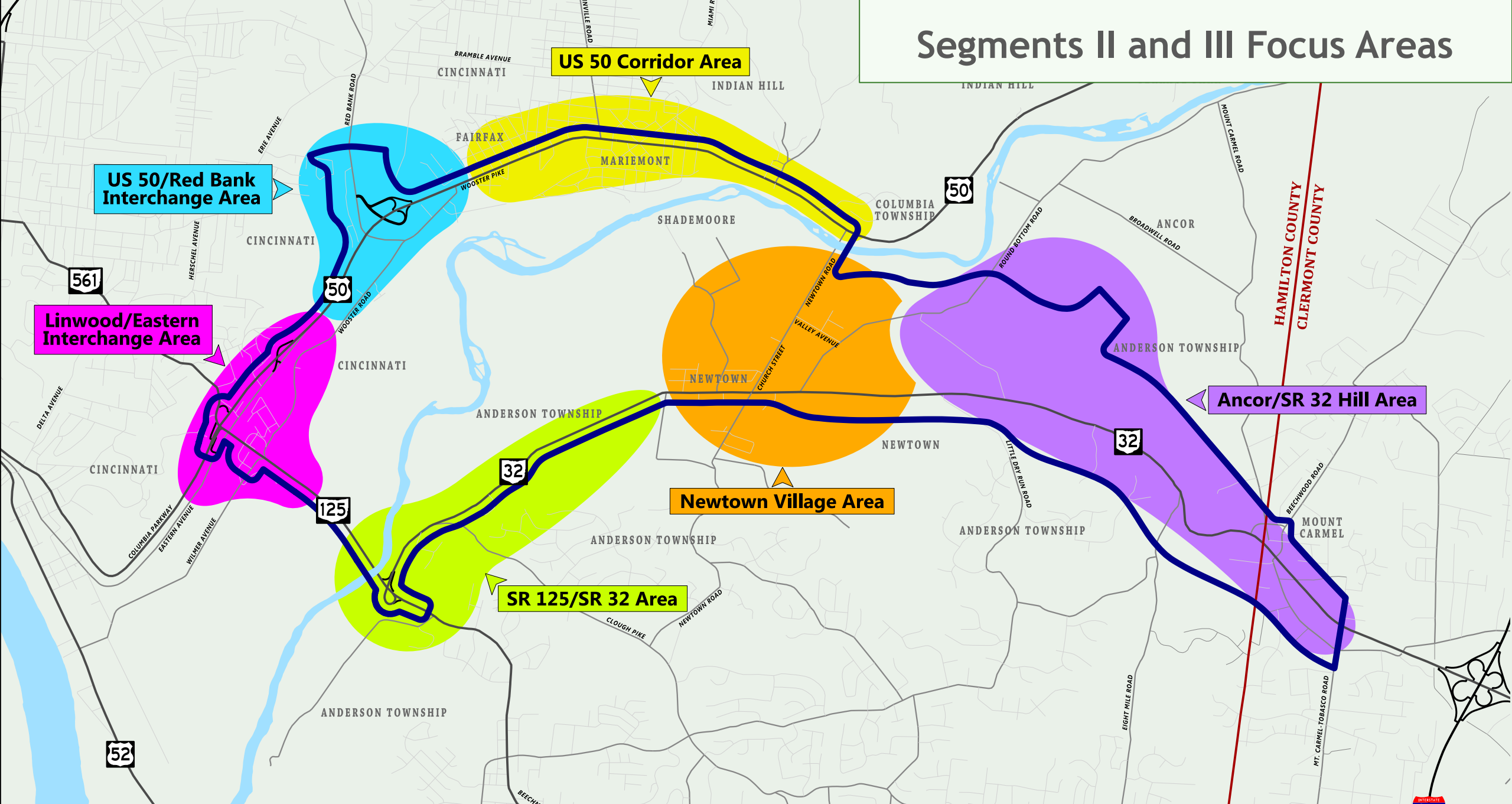
Eastern Corridor Program Overview



Eastern Corridor Segments II and III



Segments II and III Focus Areas



Tasks Performed To Date

- **Public Involvement**

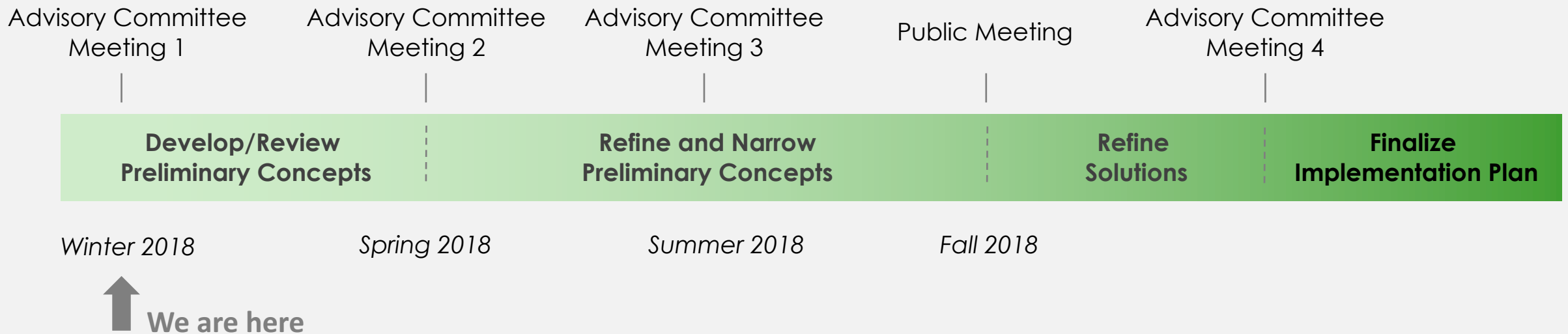
- *Eastern Corridor Development Team meeting*
- *Focus Area Workshops (approx. 100 participants)*
- *Regional online survey (approx. 1200 participants)*
- *Public meeting (approx. 100 attendees)*
- *Information posted on Eastern Corridor website*

- **Technical Studies**

- *Traffic count update (2015 or newer)*
- *Crash data review*
- *Evaluation of major intersections, roadway movements and ramp junction operations*
- *Travel time studies*
- *Travel pattern analysis*
- *Roadway geometry assessment (curves, elevation, sightlines)*

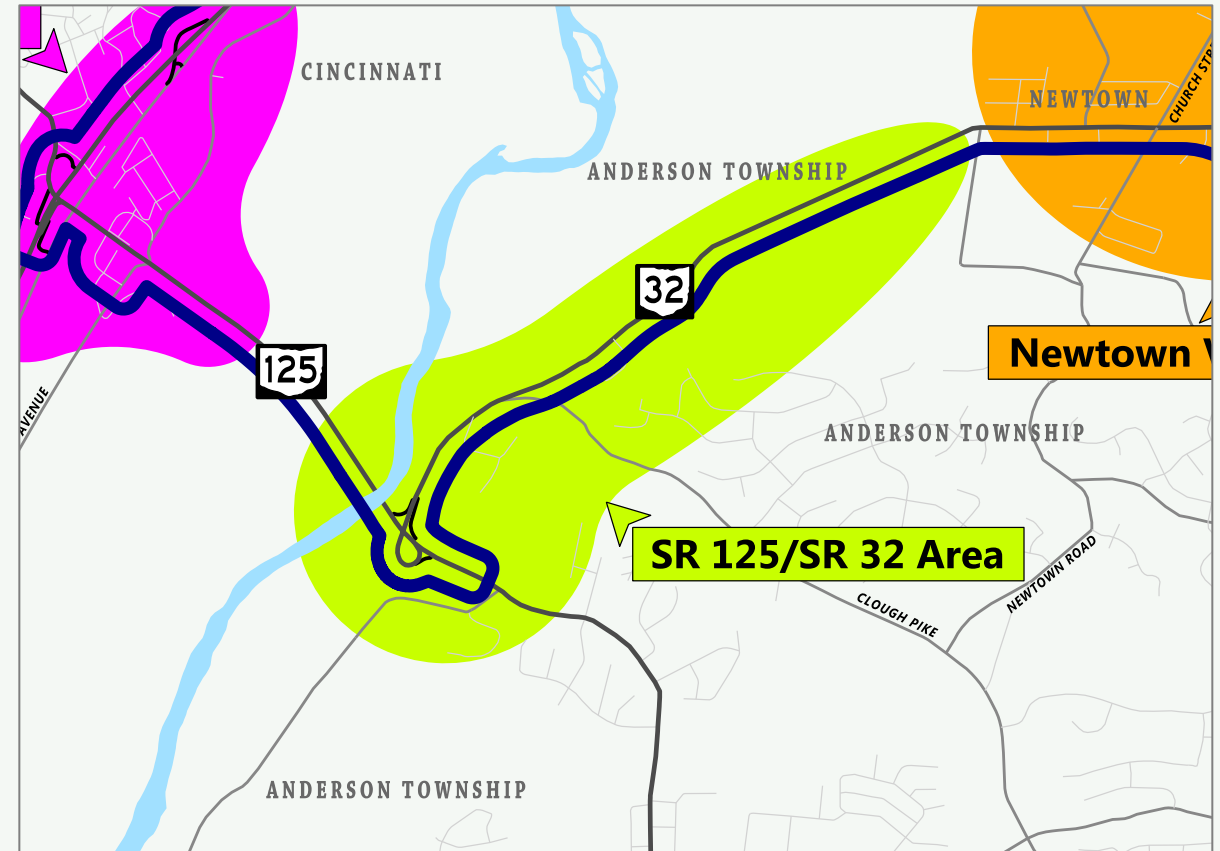
Advisory Committee Role

- Help guide the development and refinement of transportation solutions and project implementation strategies
- Represent your community/organization in Advisory Committee discussions
- Share updates with your community/organization
- Assist with public engagement efforts, as appropriate (share information about upcoming public meetings, etc.)



Today's Objectives

- Review transportation needs identified for the SR 125/SR 32 Focus Area
- Identify criteria by which solutions can be evaluated
- Brainstorm preliminary concepts/solutions to be explored



Ohio “Home Rule” Transportation Roles

ODOT



Interstates



U.S. & State Routes
(outside municipalities)

Municipalities

LOCAL ROUTE



including designated U.S. & State Routes
(inside municipalities)

Ohio Turnpike Infrastructure Commission



Counties / Townships

LOCAL ROAD

Local Routes

Project Development Process




Funding Options



Ohio • Kentucky • Indiana
Regional Council of Governments

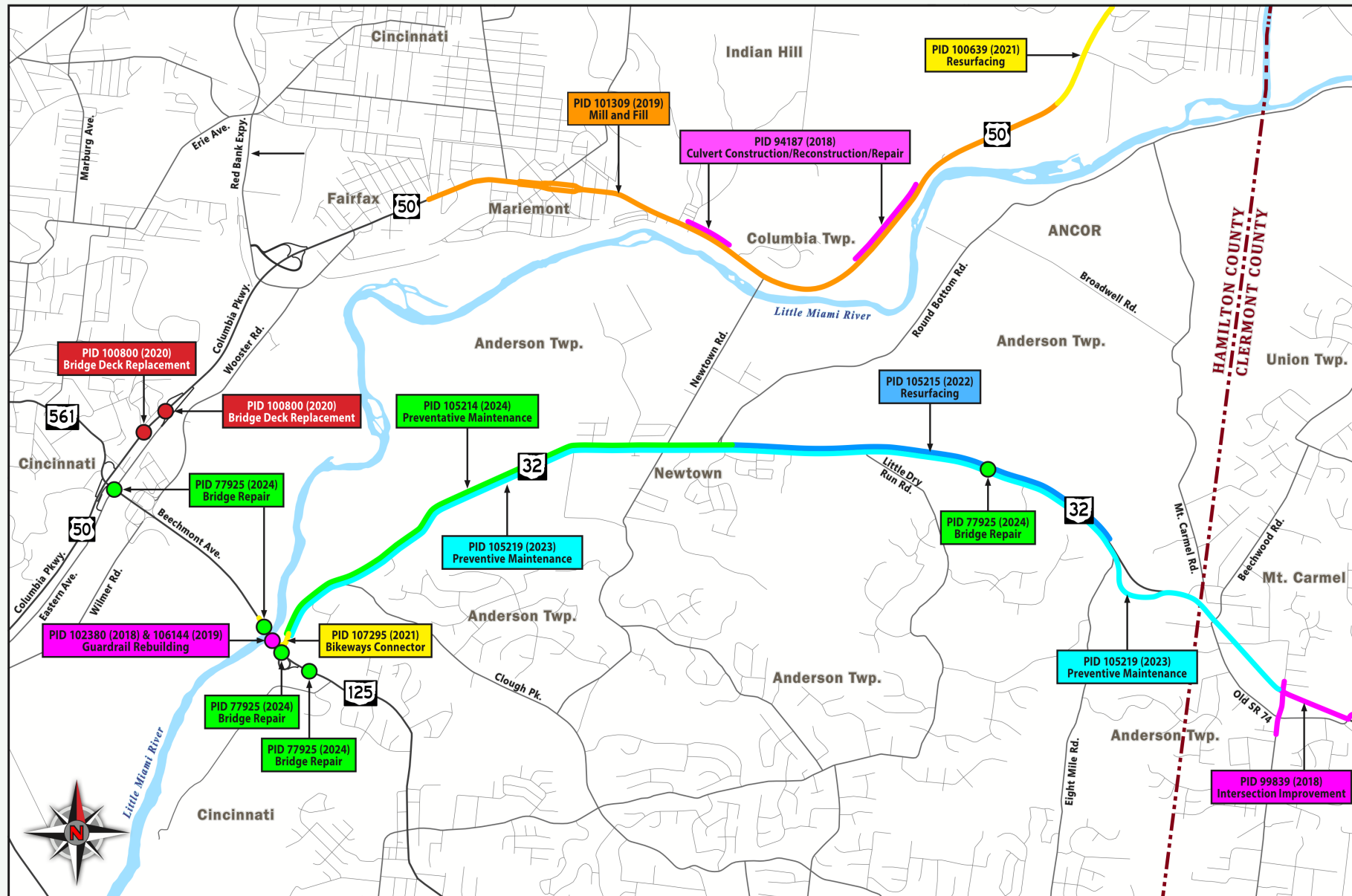
- Transportation Alternatives (TA)
- Surface Transportation Program (STP)
- Congestion Mitigation and Air Quality (CMAQ)



- Highway Safety Improvement (HSIP)
- Safe Routes to School (SRTS)
- Major New (TRAC)

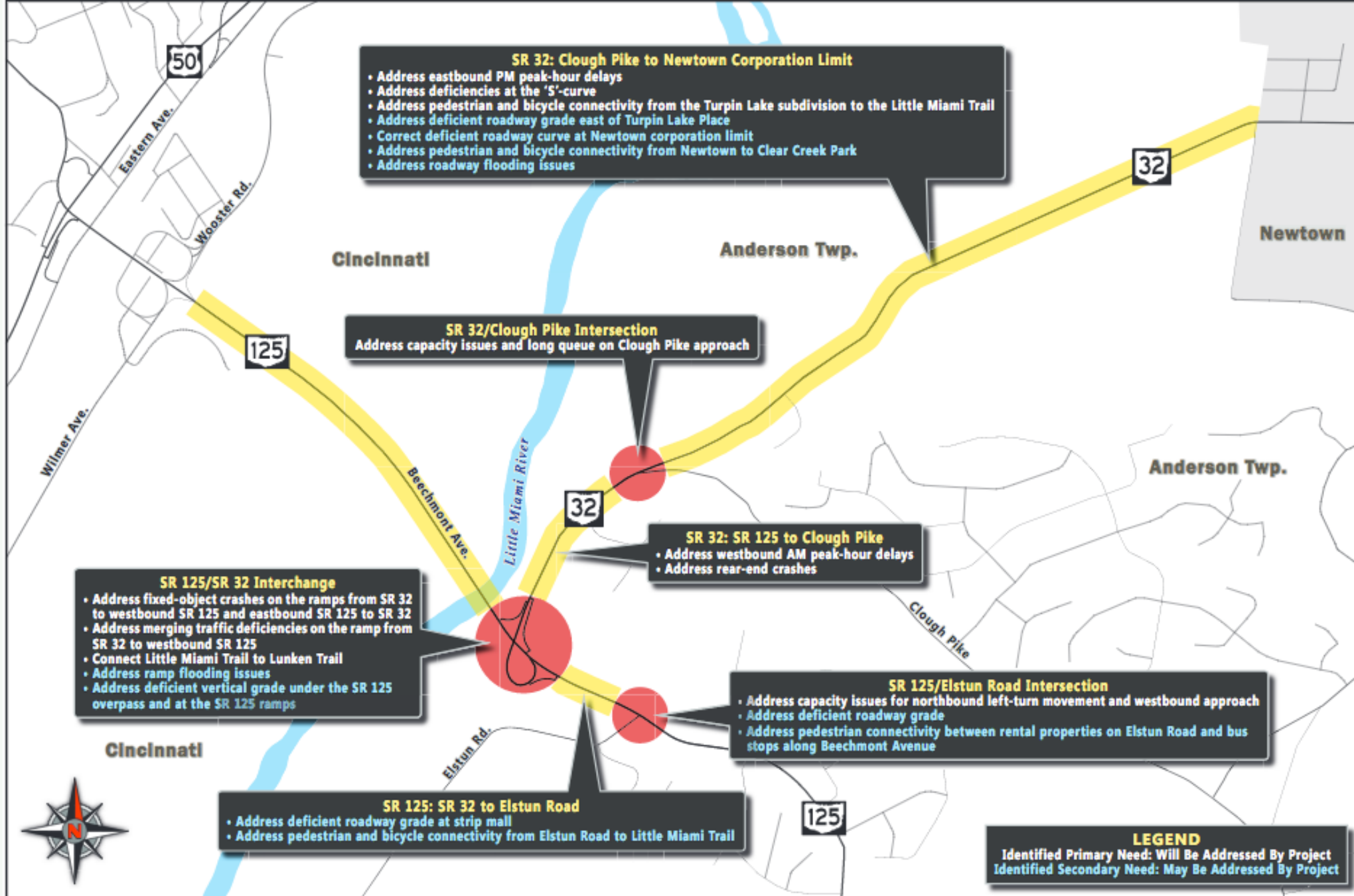


Eastern Corridor Segments II and III Area Capital Projects



Work Session:

Concept Discussion



Eastern Corridor

SR 125 / SR 32 Focus Area



Google earth

© 2018 Google

SR 125 / SR 32 Focus Area

SR 32 @ SR 125

Google earth

© 2018 Google



1000 ft

SR 125 / SR 32 Focus Area

SR 32: Clough to Newtown

Google earth

© 2018 Google



2000 ft



www.EasternCorridor.org

EasternCorridor@EasternCorridor.org