



Segments II and III

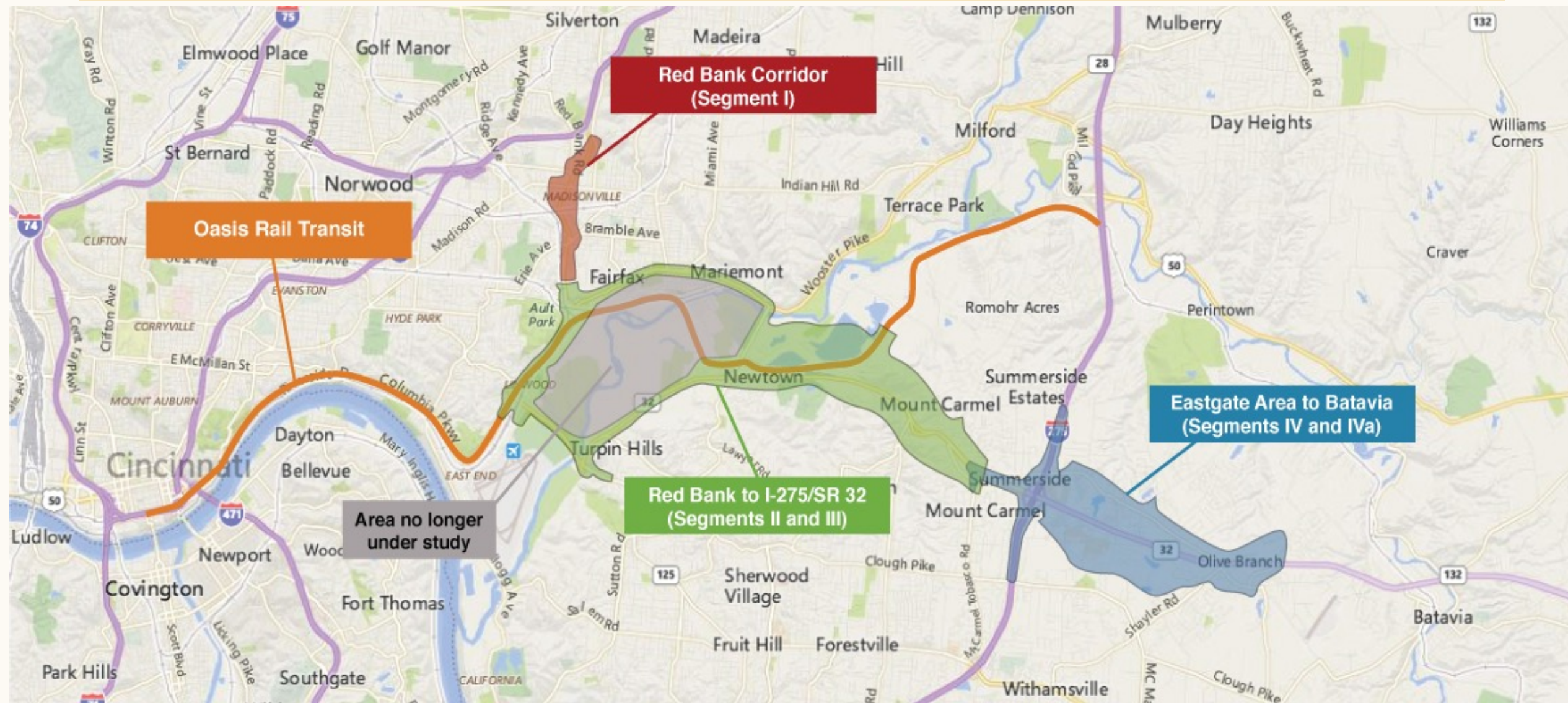
Village of Newtown Focus Area Advisory Committee Meeting

Village of Newtown Fire and Rescue Station 22

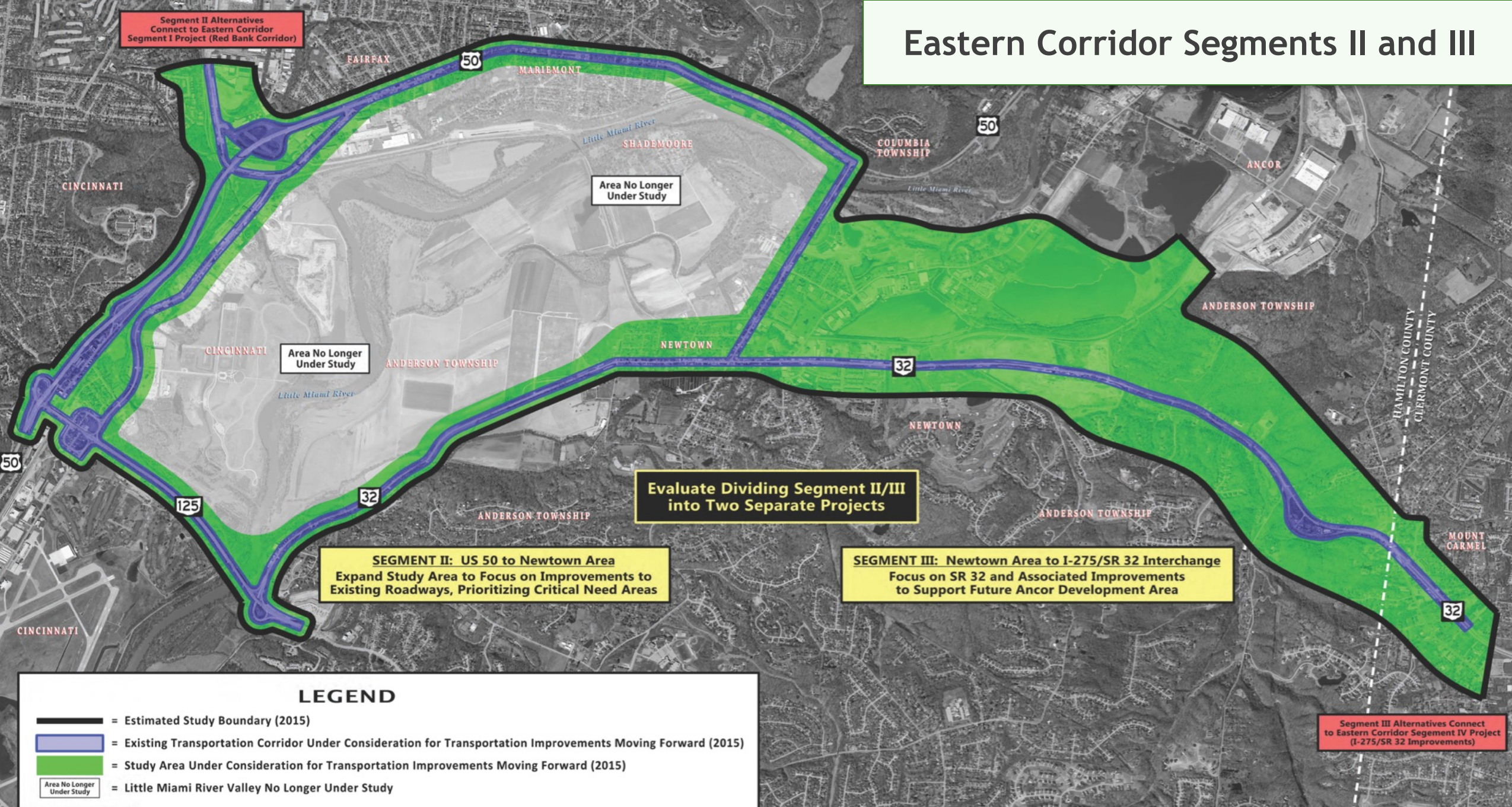
February 21, 2018

1:00 p.m. to 3:00 p.m.

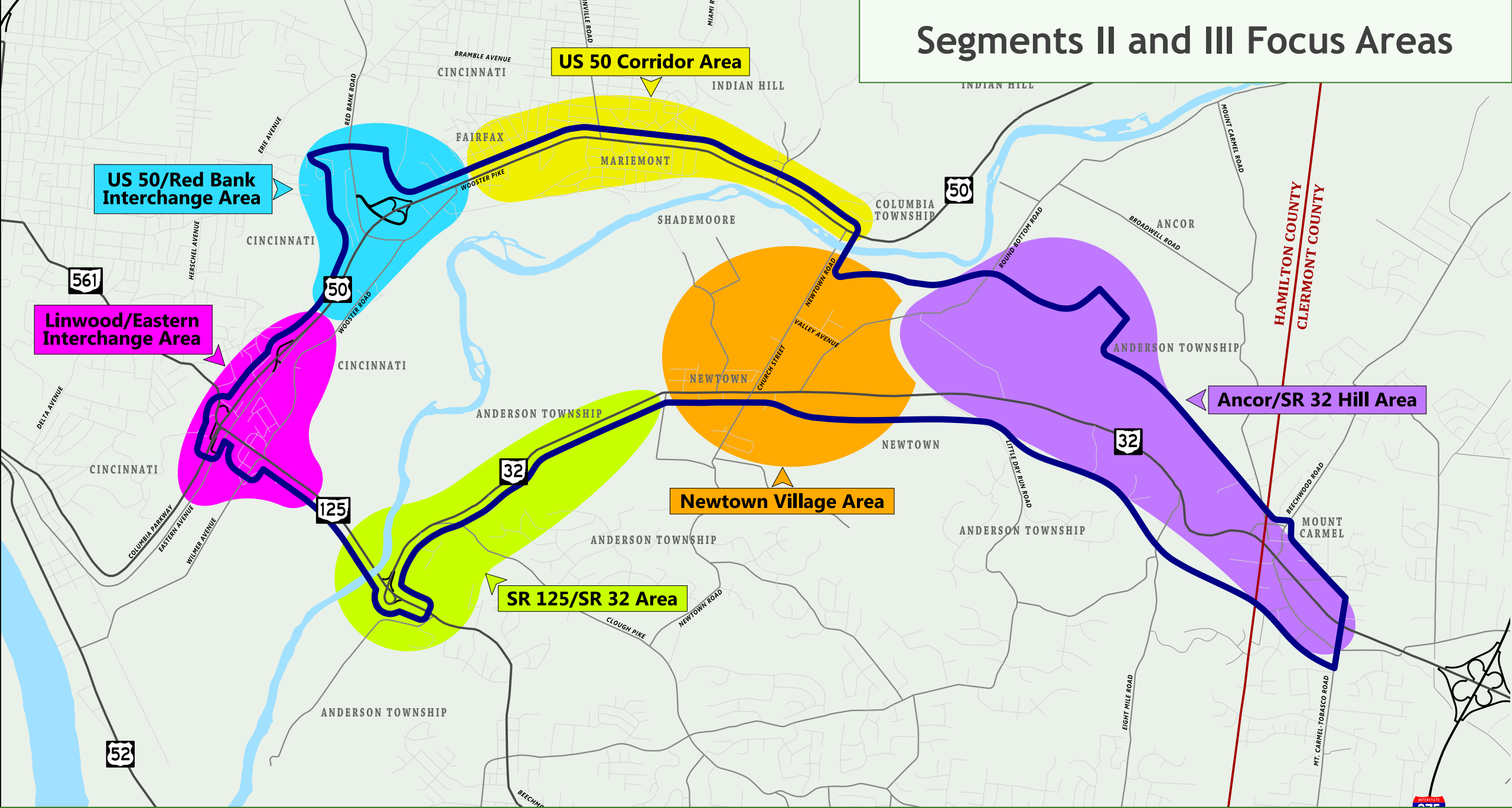
Eastern Corridor Program Overview



Eastern Corridor Segments II and III



Segments II and III Focus Areas



Tasks Performed To Date

- Public Involvement

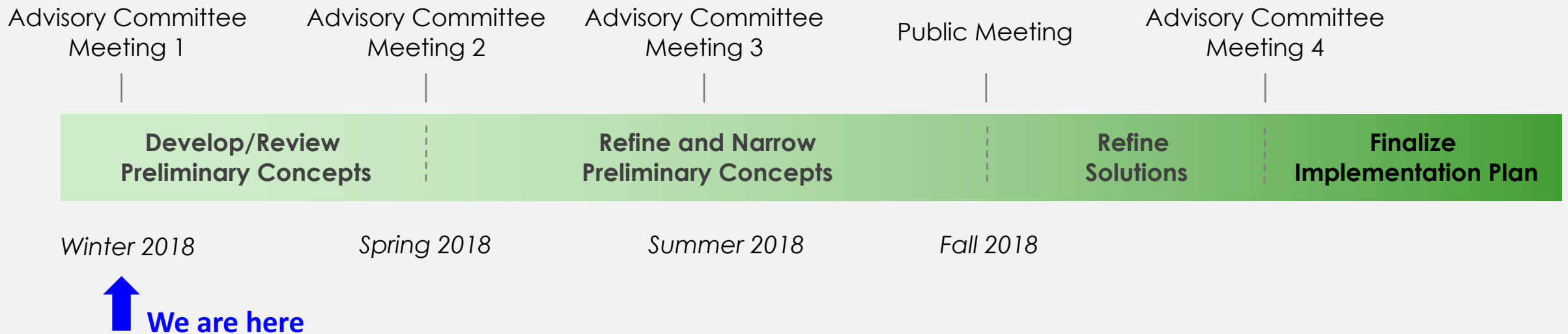
- *Eastern Corridor Development Team meeting*
- *Focus Area Workshops (approx. 100 participants)*
- *Regional online survey (approx. 1200 participants)*
- *Public meeting (approx. 100 attendees)*
- *Information posted on Eastern Corridor website*

- Technical Studies

- *Traffic count update (2015 or newer)*
- *Crash data review*
- *Evaluation of major intersections, roadway movements and ramp junction operations*
- *Travel time studies*
- *Travel pattern analysis*
- *Roadway geometry assessment (curves, elevation, sightlines)*

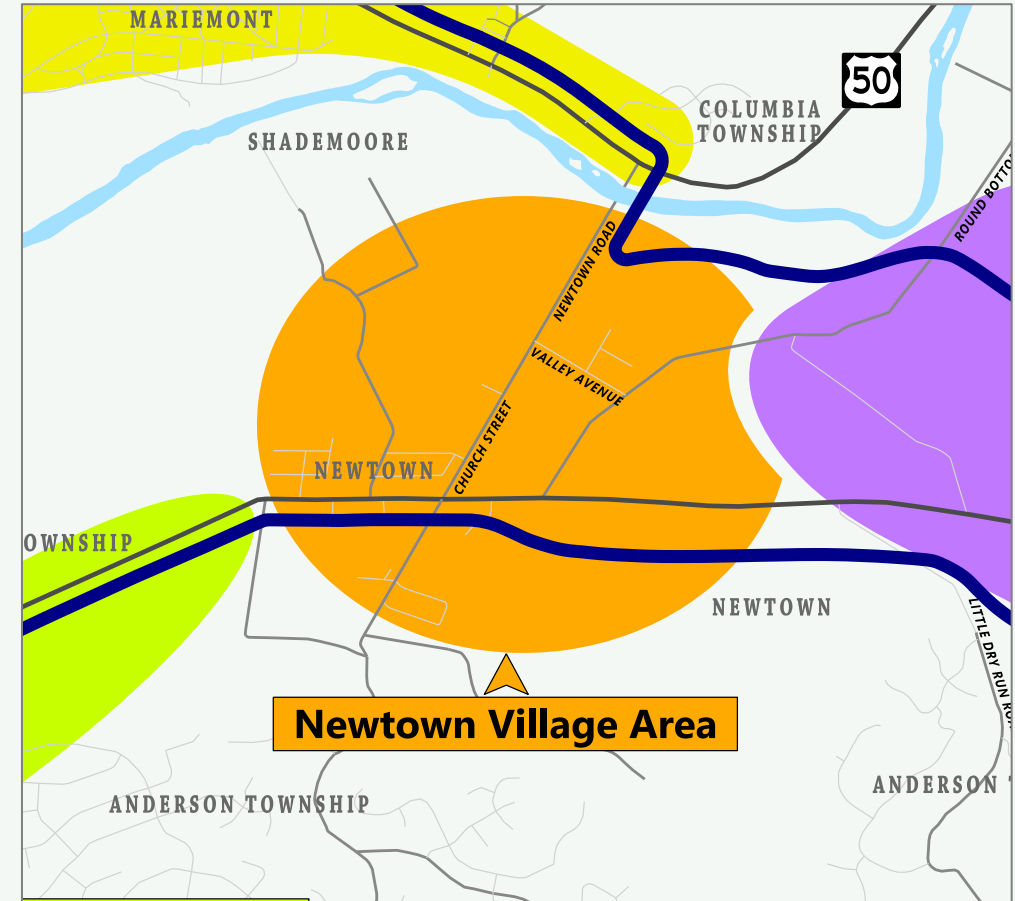
Advisory Committee Role

- Help guide the development and refinement of transportation solutions and project implementation strategies
- Represent your community/organization in Advisory Committee discussions
- Share updates with your community/organization
- Assist with public engagement efforts, as appropriate (share information about upcoming public meetings, etc.)



Today's Objectives

- Review transportation needs identified for the Village of Newtown Focus Area
- Identify criteria by which solutions can be evaluated
- Brainstorm preliminary concepts/solutions to be explored



Ohio “Home Rule” Transportation Roles

ODOT



Interstates



U.S. & State Routes
(outside municipalities)

Municipalities

LOCAL ROUTE



including designated U.S. & State Routes
(inside municipalities)

Ohio Turnpike Infrastructure Commission



Counties / Townships

LOCAL ROAD

Local Routes

Project Development Process



Funding Options



Ohio • Kentucky • Indiana
Regional Council of Governments

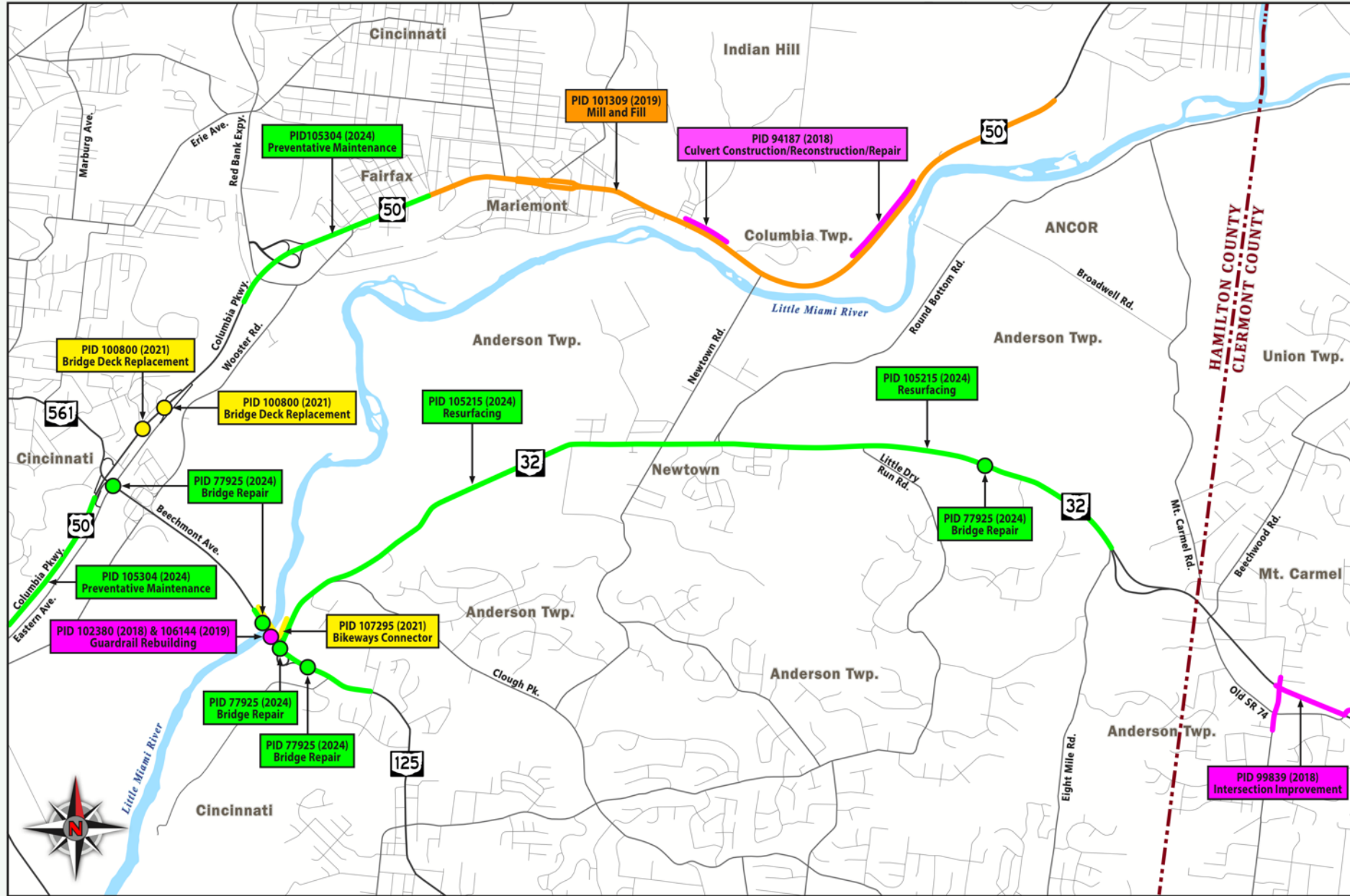
- Transportation Alternatives (TA)
- Surface Transportation Program (STP)
- Congestion Mitigation and Air Quality (CMAQ)



- Highway Safety Improvement (HSIP)
- Safe Routes to School (SRTS)
- Major New (TRAC)

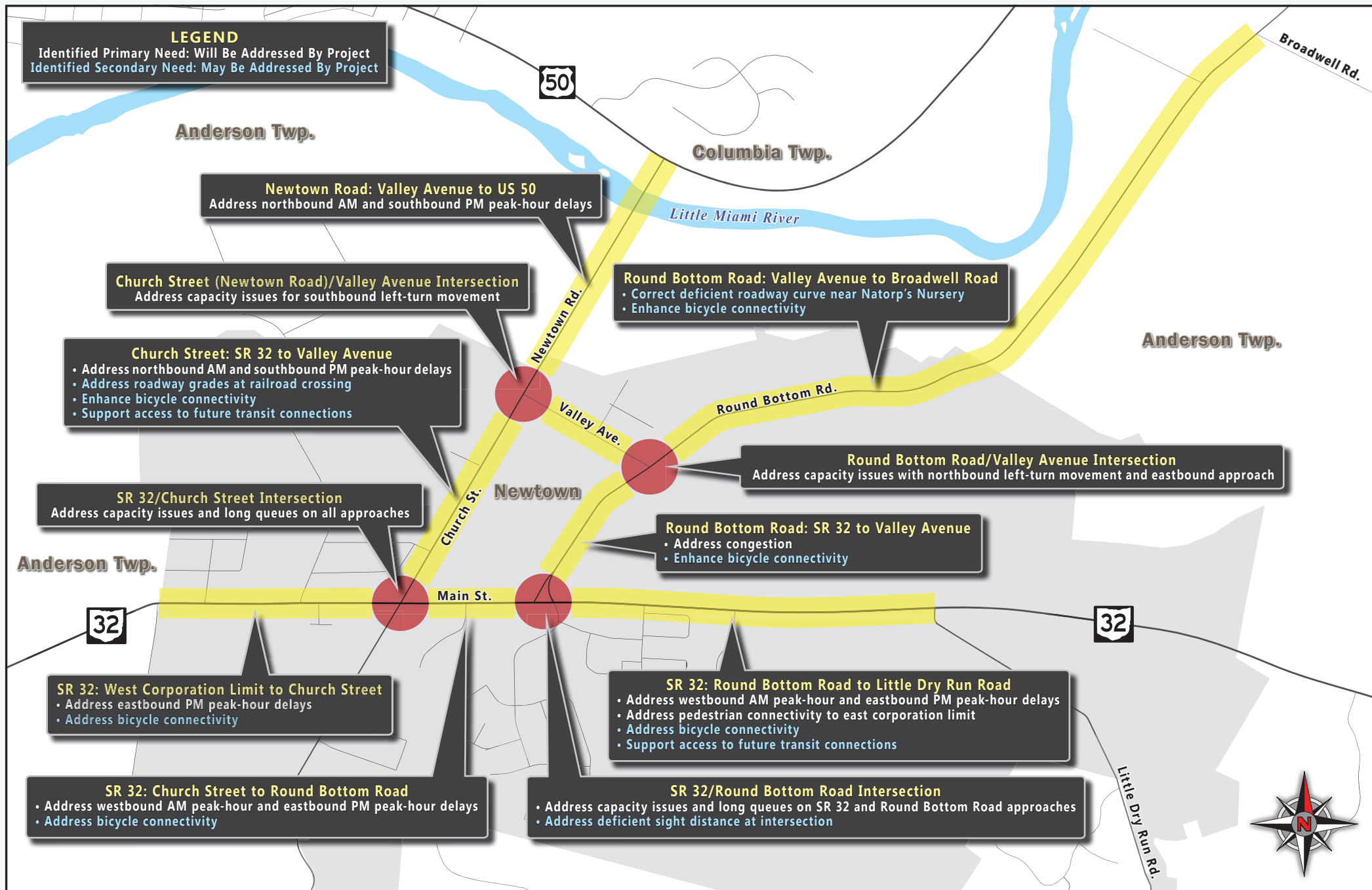


Eastern Corridor Segments II and III Area Capital Projects



Work Session:

Concept Discussion



Transportation Needs: Village of Newtown Focus Area

EASTERN CORRIDOR

Village of Newtown Focus Area



Google earth

© 2018 Google

3000 ft

VILLAGE OF NEWTOWN FOCUS AREA

Newtown North

Google earth

2000 ft



VILLAGE OF NEWTOWN FOCUS AREA

Newtown West

Google earth



2000 ft

VILLAGE OF NEWTOWN FOCUS AREA

Newtown East



Google earth

2000 ft

N



www.EasternCorridor.org

EasternCorridor@EasternCorridor.org