

Appendix A: Meeting Notification Materials

Eblast Notifications

Distributed to Eastern Corridor Stakeholder Database
on Sept. 17, 2018 and Oct. 11, 2018



OPEN HOUSE SCHEDULED TO DISCUSS RED BANK CORRIDOR TRANSPORTATION IMPROVEMENTS

**Wednesday, Oct. 17, 6 p.m. to 8 p.m.
Madisonville Recreation Center
5320 Stewart Road**

***Planned projects will improve travel and access and will
support economic development, new jobs***

The Ohio Department of Transportation (ODOT) has scheduled an Open House for Wednesday, Oct. 17, 2018 at the Madisonville Recreation Center from 6 p.m. to 8 p.m. to share current plans and results of environmental studies for transportation improvements along the Red Bank Corridor including:

- The reconstruction of "Old" Red Bank Road and Hetzel Street
- The extension of Babson Place to Red Bank Expressway
- Mainline improvements to Red Bank Expressway
- Accommodations for bicyclists and pedestrians

ODOT and the Eastern Corridor Partners worked extensively with local communities, businesses, and schools several years ago to identify preferred transportation improvements for the Red Bank Corridor. Since then, ODOT has completed one project - the Duck Creek Connector - and has been conducting the necessary environmental studies and design development for the remaining projects. The purpose of the Open House is to share with the community the results of these efforts and to answer questions.

Initial concepts for the projects to be discussed at the Open House were outlined in the [Red Bank Corridor Preferred Alternative Implementation Plan](#), completed in 2014. Open House visitors will learn more about each of the planned projects including how they would be configured, how they would operate and look, and what the projected costs will be. While each of the projects offer benefit on their own, they also work together to improve overall travel and access along this important community connector, support economic development and provide the infrastructure needed to support new jobs, residents and visitors coming to the Red Bank area.

With the completion of its study efforts, ODOT will release plans for the Red Bank Corridor components to the City of Cincinnati for funding and construction. It is expected that the projects will be built in staggered phases, depending on when funding is secured.

The Red Bank Corridor is a core component of the Eastern Corridor Program of transportation improvements. The Red Bank study area extends between US 50 (Columbia Parkway) in Fairfax and the I-71 ramp in Madisonville. More information about the Red Bank Corridor project and the Eastern Corridor Program is available on the [Red Bank Corridor Overview page](#) of the [Eastern Corridor website](#).

Visitors to the Oct. 17 Open House may arrive at any point during the meeting time to review project information and talk with the planning team. The Madisonville Recreation Center is ADA accessible and is located at 5320 Stewart Road.

THE EASTERN CORRIDOR PROGRAM

The Eastern Corridor Program is a collection of integrated, multimodal transportation investments to improve mobility, ease congestion, increase access and support economic development between downtown Cincinnati and Clermont County. More information is available at EasternCorridor.org.

Eastern Corridor Implementation Partners

Ohio Department of Transportation

Hamilton County Transportation Improvement District

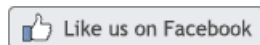
Clermont County Transportation Improvement District

City of Cincinnati

Ohio-Kentucky-Indiana Regional Council of Governments

Southwest Ohio Regional Transit Authority

STAY CONNECTED:



EasternCorridor.org

Eastern Corridor Program, 7844 Remington Rd., Cincinnati, OH 45242

[SafeUnsubscribe™](#) laura@rasormarketing.com

[Forward this email](#) | [Update Profile](#) | [About our service provider](#)

Sent by easterncorridor@easterncorridor.org in collaboration with

Constant Contact
Try it free today



REMINDER

OPEN HOUSE SCHEDULED TO DISCUSS RED BANK CORRIDOR TRANSPORTATION IMPROVEMENTS

**Next Wednesday, Oct. 17, 6 p.m. to 8 p.m.
Madisonville Recreation Center
5320 Stewart Road**

***Planned projects will improve travel and access and will
support economic development, new jobs***

The Ohio Department of Transportation (ODOT) has scheduled an Open House for Wednesday, Oct. 17, 2018 at the Madisonville Recreation Center from 6 p.m. to 8 p.m. to share current plans and results of environmental studies for transportation improvements along the Red Bank Corridor including:

- The reconstruction of "Old" Red Bank Road and Hetzel Street
- The extension of Babson Place to Red Bank Expressway
- Mainline improvements to Red Bank Expressway
- Accommodations for bicyclists and pedestrians

ODOT and the Eastern Corridor Partners worked extensively with local communities, businesses, and schools several years ago to identify preferred transportation improvements for the Red Bank Corridor. Since then, ODOT has completed one project - the Duck Creek Connector - and has been conducting the necessary environmental studies and design development for the remaining projects. The purpose of the Open House is to share with the community the results of these efforts and to answer questions.

Initial concepts for the projects to be discussed at the Open House were outlined in the [Red Bank Corridor Preferred Alternative Implementation Plan](#), completed in 2014. Open House visitors will learn more about each of the planned projects including how they would be configured, how they would operate and look, and what the projected costs will be. While each of the projects offer benefit on their own, they also work together to improve overall travel and access along this important community connector, support economic development and provide the infrastructure needed to support new jobs, residents and visitors coming to the Red Bank area.

With the completion of its study efforts, ODOT will release plans for the Red Bank Corridor components to the City of Cincinnati for funding and construction. It is expected that the projects will be built in staggered phases, depending on when funding is secured.

The Red Bank Corridor is a core component of the Eastern Corridor Program of transportation improvements. The Red Bank study area extends between US 50 (Columbia Parkway) in Fairfax and the I-71 ramp in Madisonville. More information about the Red Bank Corridor project and the Eastern Corridor Program is available on the [Red Bank Corridor Overview page](#) of the [Eastern Corridor website](#).

Visitors to the Oct. 17 Open House may arrive at any point during the meeting time to review project information and talk with the planning team. The Madisonville Recreation Center is ADA accessible and is located at 5320 Stewart Road.

THE EASTERN CORRIDOR PROGRAM

The Eastern Corridor Program is a collection of integrated, multimodal transportation investments to improve mobility, ease congestion, increase access and support economic development between downtown Cincinnati and Clermont County. More information is available at [EasternCorridor.org](#).

Eastern Corridor Implementation Partners

Ohio Department of Transportation

Hamilton County Transportation Improvement District

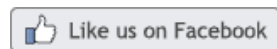
Clermont County Transportation Improvement District

City of Cincinnati

Ohio-Kentucky-Indiana Regional Council of Governments

Southwest Ohio Regional Transit Authority

STAY CONNECTED:



EasternCorridor.org

Eastern Corridor Program, 7844 Remington Rd., Cincinnati, OH 45242

[SafeUnsubscribe™](#) laura@rasormarketing.com

[Forward this email](#) | [Update Profile](#) | [About our service provider](#)

Sent by easterncorridor@easterncorridor.org in collaboration with

Constant Contact® 

Try it free today

Legal Ad

Published in the Cincinnati Enquirer on Sept. 18, 2018

**RED BANK CORRIDOR TRANSPORTATION IMPROVEMENT PLAN
COMMUNITY OPEN HOUSE**

Wed., Oct. 17, 2018, 6 – 8 p.m.
Madisonville Recreation Center
5320 Stewart Road

Hosted by the Ohio Department of Transportation (ODOT), the Red Bank Corridor Community Open House will feature current plans and results of environmental studies for components of the Eastern Corridor Program's Red Bank Corridor Preferred Alternative Implementation Plan (Jan. 2014):

- Reconstructing "Old" Red Bank Road and Hetzel Street
- Extending Babson Place to Red Bank Expressway
- Making mainline improvements to Red Bank Expressway
- Improving accommodations for bicyclists and pedestrians

Participants will learn more about how each component would operate and look, the impacts of each and projected costs. Planned improvements will improve travel along this important community connector, support economic development and provide infrastructure needed to support new jobs, residents and visitors coming to the Red Bank Corridor area.

The Red Bank Corridor study area extends between US 50 (Columbia Parkway) in Fairfax and the I-71 ramp in Madisonville. ODOT and the Eastern Corridor Partners worked closely with the Red Bank Community Partners Committee (who represented communities, businesses, schools and other stakeholders in the vicinity of the Red Bank Corridor) to identify preferred improvements. Using subsequent public input to help guide decision making, ODOT prepared the Red Bank Corridor Preferred Implementation Plan in 2014. Since then, one of the components, the Duck Creek Connector, has been completed. The remaining components have undergone further development and environmental study, as required by the National Environmental Policy Act of 1969. With the completion of these efforts, ODOT will release the plans to the City of Cincinnati for funding and implementation.

More information about the Red Bank Corridor project and the Eastern Corridor Program is available at <http://easterncorridor.org/projects/red-bank-segment-i/overview/>.

RED BANK CORRIDOR
TRANSPORTATION
IMPROVEMENT PLAN
COMMUNITY OPEN
HOUSE
Wed., Oct. 17, 2018,
6 – 8 p.m.
Madisonville Recreation
Center
5320 Stewart Road

Hosted by the Ohio Department of Transportation (ODOT), the Red Bank Corridor Community Open House will feature current plans and results of environmental studies for components of the Eastern Corridor Program's Red Bank Corridor Preferred Alternative Implementation Plan (Jan. 2014):

- Reconstructing "Old" Red Bank Road and Hetzel Street
- Extending Babson Place to Red Bank Expressway
- Making mainline improvements to Red Bank Expressway
- Improving accommodations for bicyclists and pedestrians

Participants will learn more about how each component would operate and look, the impacts of each and projected costs. Planned improvements will improve travel along this important community connector, support economic development and provide infrastructure needed to support new jobs, residents and visitors coming to the Red Bank Corridor area.

The Red Bank Corridor study area extends between US 50 (Columbia Parkway) in Fairfax and the I-71 ramp in Madisonville. ODOT and the Eastern Corridor Partners worked closely with the Red Bank Community Partners Committee (who represented communities, businesses, schools and other stakeholders in the vicinity of the Red Bank Corridor) to identify preferred improvements. Using subsequent public input to help guide decision making, ODOT prepared the Red Bank Corridor Preferred Implementation Plan in 2014. Since then, one of the components, the Duck Creek Connector, has been completed. The remaining components have undergone further development and environmental study, as required by the National Environmental Policy Act of 1969. With the completion of these efforts, ODOT will release the plans to the City of Cincinnati for funding and implementation.

More information about the Red Bank Corridor project and the Eastern Corridor Program is available at <http://easterncorridor.org/projects/red-bank-segment-i/overview/>. CIN, Sep17, '18#3157690

Media Alert

Distributed to local print, TV and broadcast news outlets on Oct. 15, 2018



FOR IMMEDIATE RELEASE

MEDIA CONTACT:

Laura Whitman

Eastern Corridor Communications Team

(513) 600-2294

EasternCorridor@EasternCorridor.org

www.EasternCorridor.org

MEDIA ALERT

Red Bank Corridor Transportation Improvements To Be Discussed at Open House this Wednesday, Oct. 17

Planned projects will improve travel and access and will support economic development, new jobs

WHAT:	<p>The Ohio Department of Transportation (ODOT) is hosting an Open House this Wednesday to share current plans and results of environmental studies for transportation improvements along the Red Bank Corridor including:</p> <ul style="list-style-type: none">• The reconstruction of "Old" Red Bank Road• The extensions of Babson Place and Hetzel Street to Red Bank Expressway• Mainline improvements to Red Bank Expressway• Accommodations for bicyclists and pedestrians <p>Participants will learn more about how each component would operate and look, the impacts of each and projected costs. Planned improvements will improve travel along this important community connector, support economic development and provide infrastructure needed to support new jobs, residents and visitors coming to the Red Bank Corridor area.</p>
WHEN:	<p>THIS WEDNESDAY, Oct. 17 2018 6:00 p.m. – 8:00 p.m.</p>
WHERE:	<p>Madisonville Recreation Center – Gymnasium 5320 Stewart Avenue, Cincinnati, OH 45227</p>
MEETING FORMAT:	<p>Visitors to the Open House may arrive at any point to review project information and talk with the planning team. The Madisonville Recreation Center is ADA accessible.</p>
ADDITIONAL INFO:	<p>The Red Bank Corridor study area extends between US 50 (Columbia Parkway) in Fairfax and the I-71 ramp in Madisonville. ODOT and the Eastern Corridor Partners worked closely with the Red Bank Community Partners Committee (who represented communities, businesses, schools and other stakeholders in the vicinity of the Red Bank Corridor) to identify preferred improvements. Using subsequent public input to help guide decision making, ODOT prepared the Red Bank Corridor Preferred Implementation Plan in 2014. Since then, one of the components, the Duck Creek Connector, has been completed. The remaining components have undergone further development and environmental study, as required by the National Environmental Policy Act of 1969. With the completion of these efforts, ODOT will release the plans to the City of Cincinnati for funding and implementation. For more, visit http://easterncorridor.org/projects/red-bank-segment-i/overview/.</p>

###

Eastern Corridor Implementation Partners

Hamilton County Transportation Improvement District • Clermont County Transportation Improvement District • City of Cincinnati
Ohio-Kentucky-Indiana Regional Council of Governments • Southwest Ohio Regional Transit Authority • Ohio Department of Transportation

The Eastern Corridor Program is administered by the Ohio Department of Transportation in cooperation with the Federal Highway Administration (FHWA), the Federal Transit Administration (FTA) and the Eastern Corridor Implementation Partners.

[Return to Cincinnati Community Page »](#)

Wednesday, October 10, 2018

Open house scheduled to discuss Red Bank Corridor transportation improvements

Contributed By: [Laura Whitman](#) | Rasor Marketing Communications

 Tweet  Recommend 0

The Ohio Department of Transportation (ODOT) has scheduled an Open House for 6-8 p.m. Wednesday, Oct. 17, at the Madisonville Recreation Center, 5320 Stewart Road, to share current plans and results of environmental studies for transportation improvements along the Red Bank Corridor including:

- * The reconstruction of "Old" Red Bank Road and Hetzel Street
- * The extension of Babson Place to Red Bank Expressway
- * Mainline improvements to Red Bank Expressway
- * Accommodations for bicyclists and pedestrians

ODOT and the Eastern Corridor Partners worked extensively with local communities, businesses, and schools several years ago to identify preferred transportation improvements for the Red Bank Corridor. Since then, ODOT has completed one project - the Duck Creek Connector - and has been conducting the necessary environmental studies and design development for the remaining projects. The purpose of the Open House is to share with the community the results of these efforts and to answer questions.

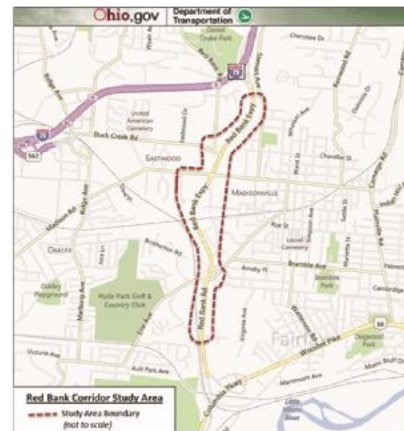
Initial concepts for the projects to be discussed at the Open House were outlined in the Red Bank Corridor Preferred Alternative Implementation Plan, completed in 2014. Open House visitors will learn more about each of the planned projects including how they would be configured, how they would operate and look, and what the projected costs will be. While each of the projects offer benefit on their own, they also work together to improve overall travel and access along this important community connector, support economic development and provide the infrastructure needed to support new jobs, residents and visitors coming to the Red Bank area.

With the completion of its study efforts, ODOT will release plans for the Red Bank Corridor components to the City of Cincinnati for funding and construction. It is expected that the projects will be built in staggered phases, depending on when funding is secured.

The Red Bank Corridor is a core component of the Eastern Corridor Program of transportation improvements. The Red Bank study area extends between US 50 (Columbia Parkway) in Fairfax and the I-71 ramp in Madisonville. More information about the Red Bank Corridor project and the Eastern Corridor Program is available on the Red Bank Corridor Overview page of the Eastern Corridor website.

Visitors to the Oct. 17 Open House may arrive at any point during the meeting time to review project information and talk with the planning team. The Madisonville Recreation Center is ADA accessible and is located at 5320 Stewart Road.

The Eastern Corridor Program is a collection of integrated, multimodal transportation investments to improve mobility, ease congestion, increase access and support economic development between downtown Cincinnati and Clermont County. More information is available at [EasternCorridor.org](#).



THE RED BANK CORRIDOR STUDY AREA

Self-published calendar announcement, Cincinnati.com (Enquirer)

Cincinnati.com [HOME](#) [NEWS](#) [SPORTS](#) [BUSINESS](#) [THINGS TO DO](#) [NKY](#) [OBITUARIES](#) [JOBS](#) [CARS](#) [insider](#) [USA TODAY](#) [ARCHIVES](#) [APPS](#) [ADVERTISE WITH US](#) [SUBSCRIBE](#)

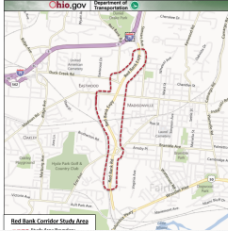
Events Home / Eastern Corridor - Red Bank Corridor Open House

Search Events

+Add your event

All Future Events

Go



Wednesday

Oct 17, 2018 – 6:00 PM - 8:00 PM

Madisonville Recreation Center

5320 Stewart Road
Cincinnati, OH 45227 [Map](#)

f

tw

g+


✉

More Info

The Ohio Department of Transportation will be sharing current plans and results of environmental studies for planned improvements along the Red Bank Corridor (Segment I of the Eastern Corridor). Attendees can learn more about each of the projects, how they would be configured, how they would operate and look and what the projected costs would be. Come any time between 6 and 8 to see the projects and meet the planners.


Eastern Corridor/Red Bank Corridor website

MORE STORIES




GALLERY: Vans Warped Tour at Riverbend, July 19

Oct. 1, 2018, midnight




Theater in a park: Cincy Shakes performs 'Romeo and Juliet'

Oct. 1, 2018, midnight



GALLERY: Jimmy Buffett Parrothead tailgate, July 10

Oct. 1, 2018, midnight



GALLERY: Weezer and Pixies at Riverbend, July 6

Oct. 1, 2018, midnight

All rights reserved. Users of this site agree to the [Terms of Service](#), [Privacy Notice](#)/[Your California Privacy Rights](#), and [Ad Choices](#)

Social Media Posts

Posted on the Eastern Corridor Facebook and Twitter pages
between Sept. 17, 2018 and Oct. 18, 2018

FACEBOOK POSTS

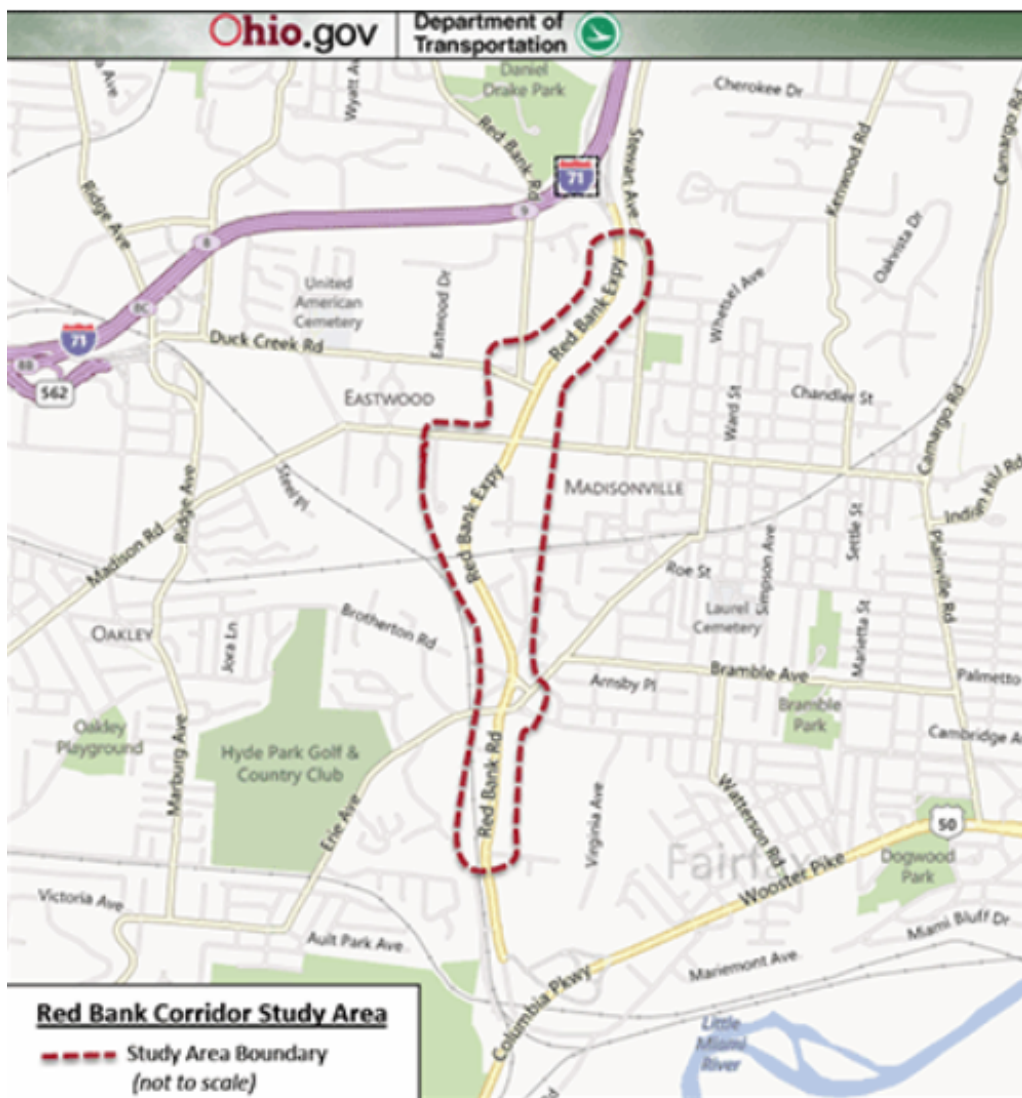


Eastern Corridor

October 1, 2018 · 🌐

...

Are you a frequent traveler along the Red Bank Corridor? Come to ODOT's Open House any time between 6 p.m. and 8 p.m. on Wednesday, Oct. 17, to learn more about projects being planned to improve travel and access in the area. Madisonville Recreation Center, 5320 Stewart Road. Hope to see you there! For more details: <https://bit.ly/2RecmEB>



👤 John Brannock and 1 other

4 Shares

👍 Like

💬 Comment

➦ Share





Eastern Corridor



October 10, 2018 · 🌐

The Eastern Corridor's Red Bank Corridor Open House is next week, Oct. 17! Come any time between 6 p.m. and 8 p.m. to the Madisonville Recreation Center, 5320 Stewart Ave. to hear more about upcoming travel and access improvement being planned along the Red Bank Expressway. Proposed concepts for transportation advancements between Red Bank and the I 275/SR 32 interchange (Eastern Corridor Segments II & III) will be discussed at Open Houses on Oct. 24 & 25. For more information about these opportunities, visit: EasternCorridor.org.

2 Shares



Like



Comment



Share



Eastern Corridor



October 16, 2018 · 🌐

Hope everyone can make it to the Red Bank Corridor Open House THIS Wednesday! Come any time between 6 pm and 8 pm to learn about planned travel and access improvements. Madisonville Rec Center, 5320 Stewart Ave. Details: <https://conta.cc/2yEYQ4i>



John Brannock and 43 others

8 Shares



Like



Comment



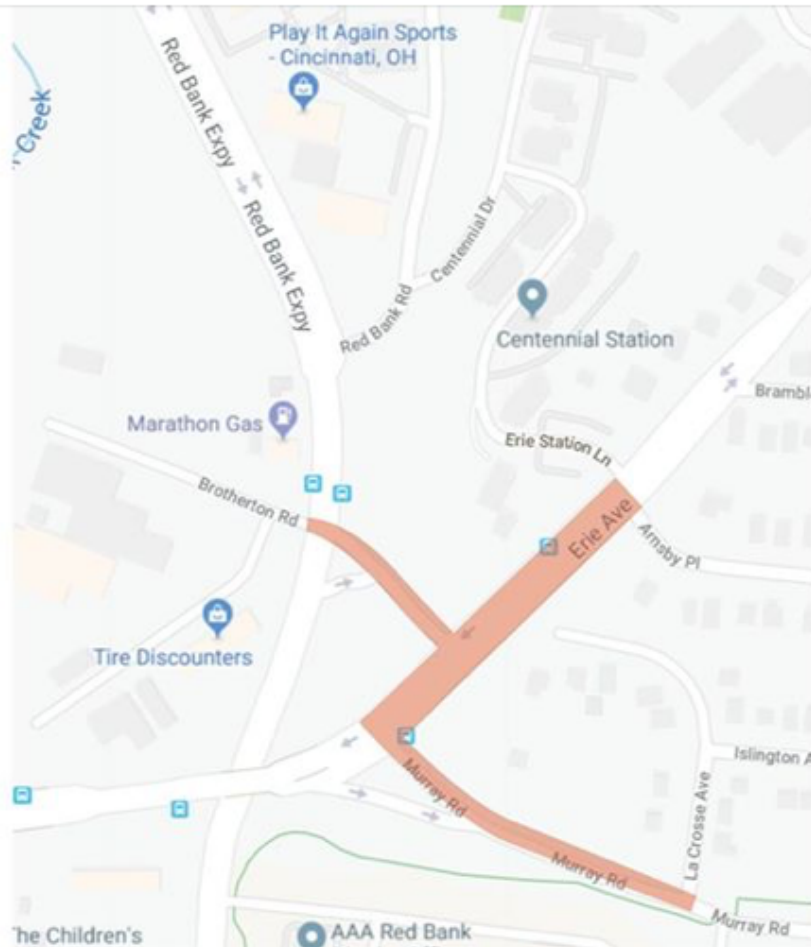
Share





Eastern Corridor shared a post.

October 16, 2018 · 🌐



Greater Cincinnati Water Works

October 16, 2018 · 🌐

ERIE AVE TRAFFIC UPDATE 10/18: Erie Avenue and surrounding streets are now OPEN! (Except for one curb lane of Brotherton Ct, which will be open by rush hour Fri...

[See More](#)



Eastern Corridor

October 17, 2018 · 🌐



As you are making plans to come to the Red Bank Corridor Open House TONIGHT 6 to 8 p.m. at the Madisonville Rec Center, 5320 Stewart Ave. in Cincinnati remember that access to the Red Bank Expressway from Erie/Brotherton/Murray is closed due to a water main break.





Eastern Corridor

October 18, 2018 · 🌐



We had a great meeting about the Red Bank Corridor last night! Many thanks to all who came out. Next Wednesday and Thursday, we'll be sharing concepts to improve travel and access along US 50 and SR 32 between Red Bank, Beechmont Levee and Eastgate and in Newtown. Be sure to stop by and weigh in on the discussions! Come to either session any time between 5 p.m. and 7 p.m. More details at: <https://bit.ly/2yKLofs>
Madisonville Community Council Village of Fairfax
Linwood, Cincinnati Ohio Mount Lookout, Cincinnati
Anderson Township, Ohio - Government Village of Mariemont Village of Newtown Columbia Township



John Brannock

1 Share



Like



Comment



Share

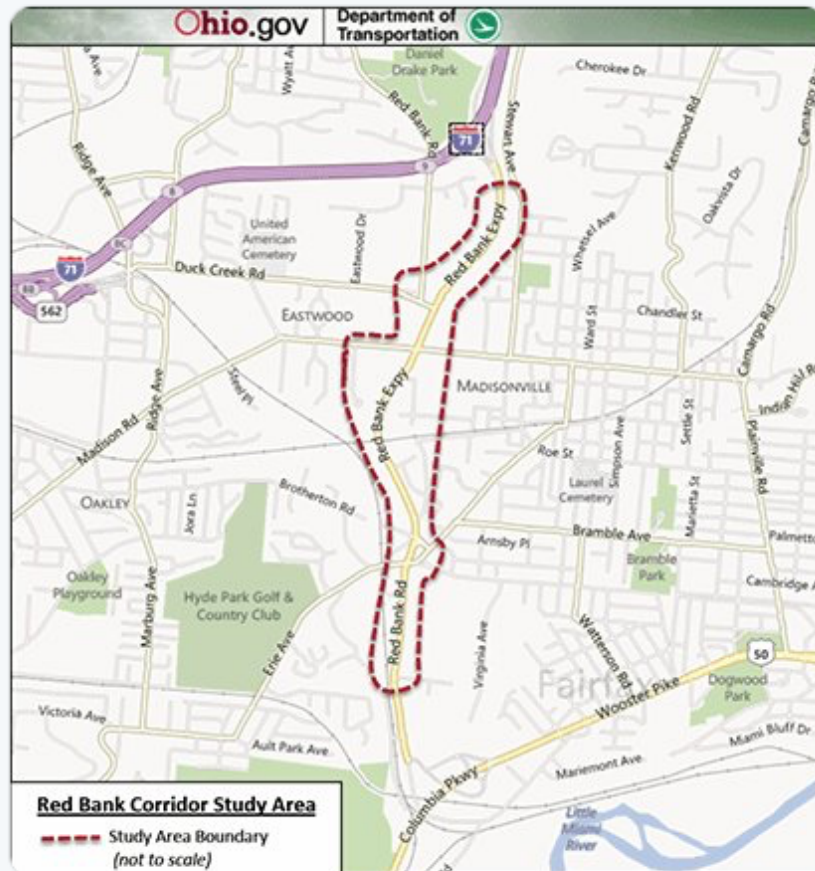


TWITTER POSTS



Eastern Corridor @EasternCorridor · 1 Oct 2018

Learn more about roadway improvements being planned along the Red Bank Corridor at @ODOT_Cincinnati's Oct. 17 Red Bank Open House, Madisonville Rec Center, 5320 Stewart Road. Come any time between 6pm and 8pm to see the projects and meet the planners: bit.ly/2RecmEB



Eastern Corridor @EasternCorridor · 10 Oct 2018

Don't forget-the Eastern Corridor's Red Bank Corridor Open House is next Wed., Oct. 17, at the Madisonville Rec Center, 5320 Stewart Ave. Come any time between 6 p.m. and 8 p.m. Segments II & III meetings will follow on Oct. 24 & 25. For more: EasternCorridor.org.





Eastern Corridor @EasternCorridor · 16 Oct 2018

Hope everyone can make it to the Red Bank Corridor Open House THIS Wednesday! Come any time between 6 pm and 8 pm to learn about planned travel and access improvements. Madisonville Rec Center, 5320 Stewart Ave. Details: conta.cc/2yEYQ4i



Eastern Corridor @EasternCorridor · 17 Oct 2018

As you are making plans to come to the Red Bank Corridor Open House TONIGHT 6 to 8 p.m. at the Madisonville Rec Center, 5320 Stewart Ave. in [#Cincinnati](#) remember that access to the Red Bank Expressway from Erie/Brotherton/Murray is closed due to a water main break.



 Eastern Corridor Retweeted



Cincinnati Water @CincinnatiWater · 15 Oct 2018

ERIE AVE TRAFFIC UPDATE: These roads remain closed for repairs: Erie from Rosslyn to Arnsby; Murray from La Crosse to Erie; and Brotherton from Red Bank to Erie. Due to the extent of the damage, Erie will likely reopen late on Oct 18.

Plz use caution and seek alternate routes.



[Show this thread](#)



Eastern Corridor @EasternCorridor · 18 Oct 2018

We had a great meeting about the Red Bank Corridor last night! Many thanks to all who came out. Next week, we'll be sharing concepts to improve travel and access along US50 and SR32 between Red Bank, Beechmont Levee and Eastgate. Please stop by! Details: bit.ly/2yKLofs

